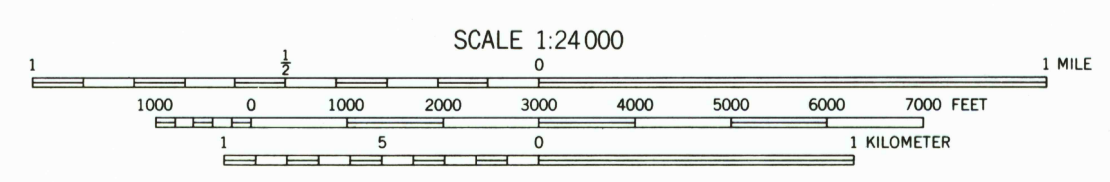
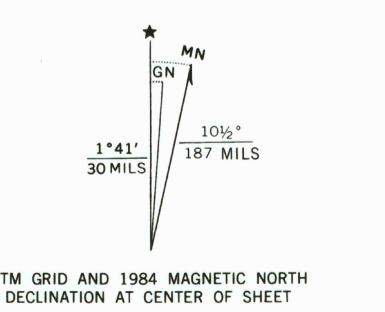
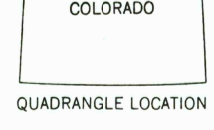
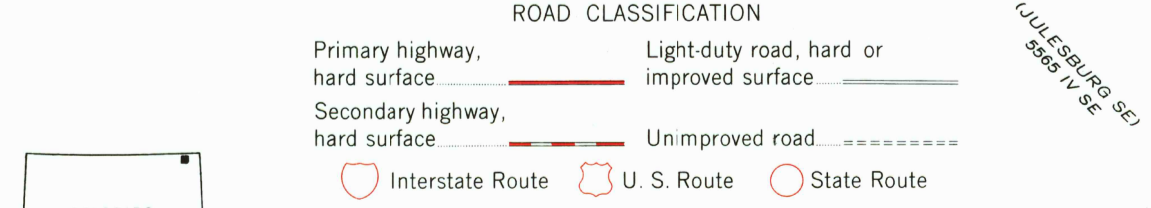


Mapped, edited, and published by the Geological Survey as part of the Department of the Interior program for the development of the Missouri River Basin. Control by USGS and NOS/NOAA. Culture and drainage in part compiled from aerial photographs taken 1948. Topography by planetable surveys 1953. Limited revision 1971. Polyconic projection. 1927 North American Datum 10,000-foot grid based on Colorado coordinate system, north zone. 1000-meter Universal Transverse Mercator grid ticks, zone 13, shown in blue. There may be private inholdings within the boundaries of the National or State reservations shown on this map.



SCALE 1:24,000
CONTOUR INTERVAL 10 FEET
NATIONAL GEODETIC VERTICAL DATUM OF 1929

THIS MAP COMPLIES WITH NATIONAL MAP ACCURACY STANDARDS
FOR SALE BY U. S. GEOLOGICAL SURVEY, DENVER, COLORADO 80225, OR RESTON, VIRGINIA 22092
A FOLDER DESCRIBING TOPOGRAPHIC MAPS AND SYMBOLS IS AVAILABLE ON REQUEST



OVID, COLO.
40102-H4-TF-024

Revisions shown in purple and woodland compiled from aerial photographs taken 1980 and other source data. This information not field checked. Map edited 1984.

1953
PHOTOREVISED 1984
DMA 5565 IV NW—SERIES V877

RETURN TO:
USGS NHD HISTORICAL MAP ARCHIVES