

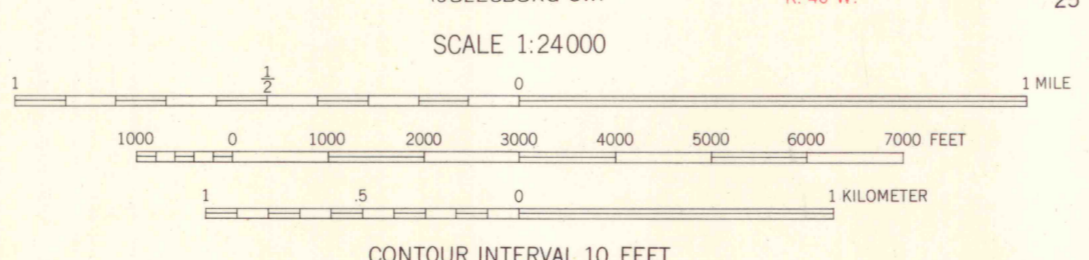
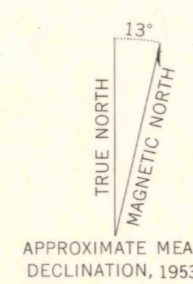
UNITED STATES
DEPARTMENT OF THE INTERIOR
GEOLOGICAL SURVEY

OVID QUADRANGLE
COLORADO-SEDGWICK CO.
7.5 MINUTE SERIES (TOPOGRAPHIC)



DOCUMENTS DIVISION
RECEIVED
JUN 9 - 1954
SCHOOL OF MINES LIBRARY

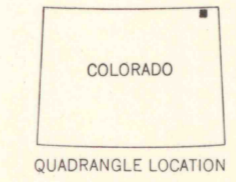
Mapped, edited, and published by the Geological Survey as part of the Department of the Interior program for the development of the Missouri River Basin. Control by USGS and USC&GS. Culture and drainage in part compiled from aerial photographs taken 1948. Topography by plane-table surveys 1953. Polyconic projection, 1927 North American datum. 10,000-foot grid based on Colorado coordinate system, north zone.



LIBRARY USE ONLY

ROAD CLASSIFICATION

Heavy-duty	4 LANE 2 LANE	Light-duty
Medium-duty	4 LANE 2 LANE	Unimproved dirt
U. S. Route	State Route	



OVID, COLO.
N4052.5-W10222.5/7.5
1953

THIS MAP COMPLIES WITH NATIONAL MAP ACCURACY STANDARDS
FOR SALE BY U. S. GEOLOGICAL SURVEY, FEDERAL CENTER, DENVER, COLORADO OR WASHINGTON 25, D. C.
A FOLDER DESCRIBING TOPOGRAPHIC MAPS AND SYMBOLS IS AVAILABLE ON REQUEST

556 Pl. 05 : 21 611

OFFICE COPY