

Produced by the United States Geological Survey 1993 Revision within and adjacent to National Forest System lands by USDA Forest Service 1996

Topography compiled 1971. Planimetry derived from imagery taken 1993 and other sources. Public Land Survey System and survey control current as of 1996. North American Datum of 1927 (NAD 27). Projection and 10 000-foot ticks: Colorado coordinate system, south zone (Lambert conformal conic) Blue 1000-meter Universal Transverse Mercator ticks, zone 13 North American Datum of 1983 (NAD 83) is shown by dashed corner ticks The values of the shift between NAD 27 and NAD 83 for 7.5-minute intersections are obtainable from National Geodetic Survey NADCON software Non-National Forest System lands within the National Forest Inholdings may exist in other National or State reservations This map is not a legal land line or ownership document. Public lands are subject to change and leasing, and may have access restrictions; check with local offices. Obtain permission before entering private lands.

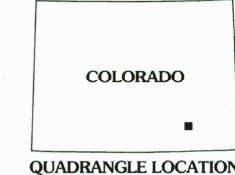
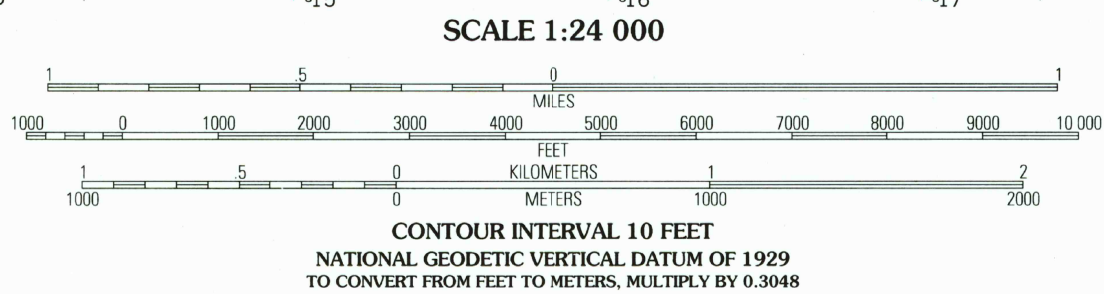
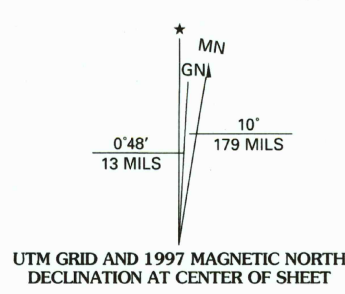


Table with 3 columns and 8 rows showing adjoining 7.5-minute quadrangles and their corresponding map sheet numbers.

Legend for highways and roads, showing symbols for Interstate, U.S., State, County, National Forest, and National Forest Trail, along with road composition types like Primary highway, Secondary highway, Light-duty road, etc.

PACKERS GAP, CO 1996 NIMA 5259 II NW - SERIES V877

RECEIVED JAN 31 2000

USGS NWU HISTORICAL MAP ARCHIVES

