
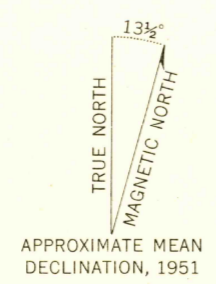


U.S.G.S.
FILE COPY

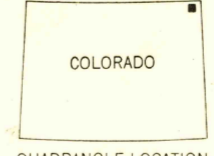
Mapped, edited, and published by the Geological Survey as part of the Department of the Interior program for the development of the Missouri River Basin Control by USGS and USC&GS
Culture and drainage in part compiled from aerial photographs taken 1948. Topography by plane-table surveys 1951
Polyconic projection, 1927 North American datum, 10,000-foot grid based on Colorado coordinate system north zone
Dashed land lines indicate approximate locations
1000-meter Universal Transverse Mercator grid ticks zone 13, shown in blue



USGS
Historical File
Topographic Division

ROAD CLASSIFICATION	
Heavy-duty	4 LANE 6 LANE
Medium-duty	4 LANE 6 LANE
Light-duty	Unimproved dirt

U. S. Route State Route



U.S.G.S.
FILE COPY

PADRONI NW, COLO.
N4052.5-W10307.5/7.5
1951

THIS MAP COMPLIES WITH NATIONAL MAP ACCURACY STANDARDS
FOR SALE BY U. S. GEOLOGICAL SURVEY, FEDERAL CENTER, DENVER, COLORADO OR WASHINGTON 25, D. C.
A FOLDER DESCRIBING TOPOGRAPHIC MAPS AND SYMBOLS IS AVAILABLE ON REQUEST

JUL 26 1957
6350