

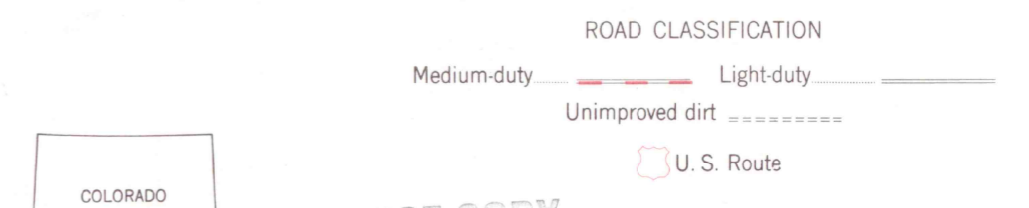
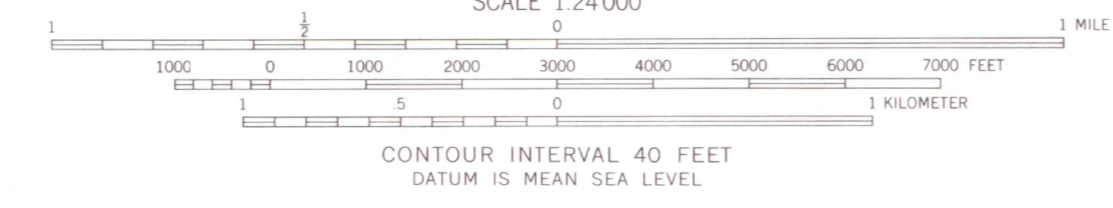
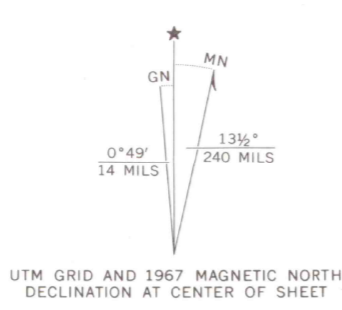
476 IV NE-SERIES V877
C222
524
U5

SEP 28 1981
MAP ROOM
ARTHUR LINES LIBRARY

G 3700
s24
04
MAP ROOM

G 3700
s24
04
MAP ROOM
FAY LOWE
W.C.T.

Mapped by the U. S. Forest Service
Edited and published by the Geological Survey
Control by USGS, USC&GS, and U. S. Forest Service
Topography by photogrammetric methods from aerial
photographs taken 1961. Field checked by USGS 1967
Polyconic projection. 1927 North American datum
10,000-foot grids based on Colorado coordinate system,
central and south zones
1000-meter Universal Transverse Mercator grid ticks,
zone 13, shown in blue
Certain land lines are omitted because of insufficient data



OFFICE COPY
LIBRARY USE ONLY

PAHLONE PEAK, COLO.
N3822.5-W10615.7.5



1967
AMS 4760 IV NE-SERIES V877

THIS MAP COMPLIES WITH NATIONAL MAP ACCURACY STANDARDS
FOR SALE BY U. S. GEOLOGICAL SURVEY, DENVER, COLORADO 80225, OR WASHINGTON, D. C. 20242
A FOLDER DESCRIBING TOPOGRAPHIC MAPS AND SYMBOLS IS AVAILABLE ON REQUEST