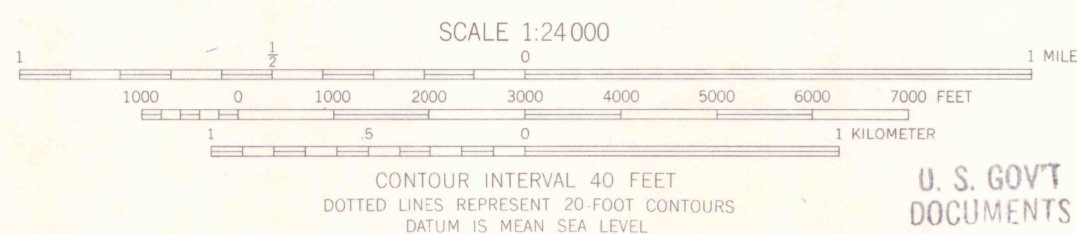
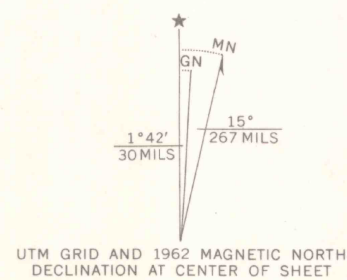


Mapped, edited, and published by the Geological Survey

Control by USGS, USC&GS, and U.S. Bureau of Reclamation

Topography by photogrammetric methods from aerial photographs taken 1956. Field checked 1962

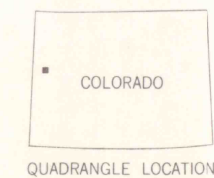
Polyconic projection. 1927 North American datum
10,000-foot grid based on Colorado coordinate system, central zone
1000-meter Universal Transverse Mercator grid ticks,
zone 12, shown in blue



U. S. GOV'T
DOCUMENTS

AUG 7 - 64

THIS MAP COMPLIES WITH NATIONAL MAP ACCURACY STANDARDS
FOR SALE BY U.S. GEOLOGICAL SURVEY, DENVER 25, COLORADO OR WASHINGTON, D. C.
A FOLDER DESCRIBING TOPOGRAPHIC MAPS AND SYMBOLS IS AVAILABLE ON REQUEST



ROAD CLASSIFICATION	
Heavy-duty	Light-duty
Medium-duty	Unimproved dirt
Interstate Route	U.S. Route
	State Route

PALISADE, COLO.
N3900-W10815/7.5

1962

AMS 4362 III SE-SERIES V877