

Mapped, edited, and published by the Geological Survey

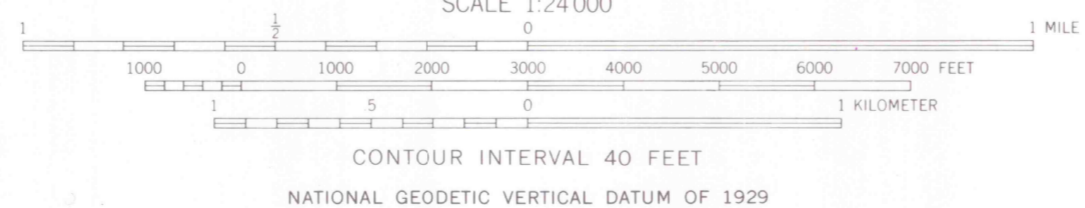
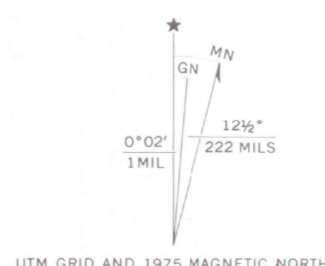
Control by USGS and NOS/NOAA

Topography by photogrammetric methods from aerial photographs taken 1953. Field checked 1954. Revised from aerial photographs taken 1960. Field checked 1961.

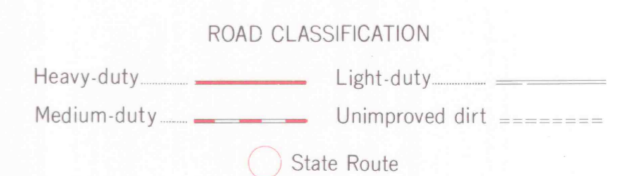
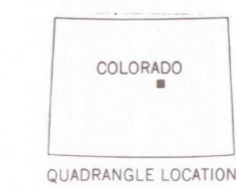
Polyconic projection. 1927 North American datum. 10,000-foot grid based on Colorado coordinate system, central zone 1000-meter Universal Transverse Mercator grid ticks, zone 13, shown in blue.

Fine red dashed lines indicate selected fence and field lines where generally visible on aerial photographs. This information is unchecked. Certain land lines are omitted because of insufficient data.

Revisions shown in purple compiled from aerial photographs taken 1969 and 1975. This information not field checked.



OFFICE COPY



PALMER LAKE, COLO.
N3900-W10452.5/7.5

1961
PHOTOREVISED 1969 AND 1975
AMS 5062 III SW-SERIES V877
LIBRARY USE ONLY

THIS MAP COMPLIES WITH NATIONAL MAP ACCURACY STANDARDS
FOR SALE BY U. S. GEOLOGICAL SURVEY, DENVER, COLORADO 80225, OR RESTON, VIRGINIA 22092
A FOLDER DESCRIBING TOPOGRAPHIC MAPS AND SYMBOLS IS AVAILABLE ON REQUEST

MAR 27 1980
MAP ROOM
ARTHUR LAKES LIBRARY