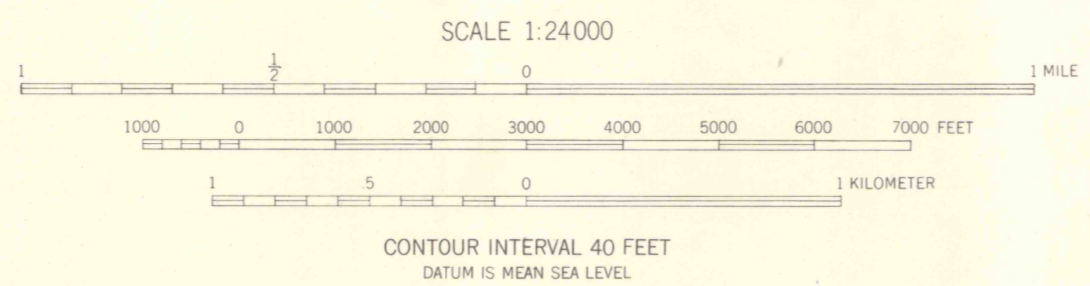



DOCUMENTS DIVISION  
AUG 10 1955  
SCHOOL OF MINES LIBRARY

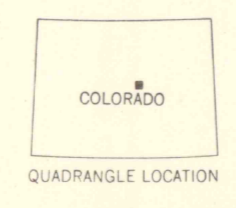
Mapped, edited, and published by the Geological Survey  
Control by USGS and USC&GS  
Topography from aerial photographs by multiple methods  
Aerial photographs taken 1953. Field check 1954  
Polyconic projection, 1927 North American datum  
10,000-foot grid based on Colorado coordinate system,  
central zone  
Dashed land lines indicate approximate locations  
Certain land lines are omitted in T. 11 S.-R. 67 W. and  
T. 11 S.-R. 68 W. because of insufficient data



OFFICE COPY

ROAD CLASSIFICATION

Heavy-duty	Light-duty
Medium-duty	Unimproved dirt
U.S. Route	State Route



PALMER LAKE, COLO.  
N3900-W10452.5/7.5

1954  
Home 6/1  
no. 7-31-64