

Mapped, edited, and published by the Geological Survey

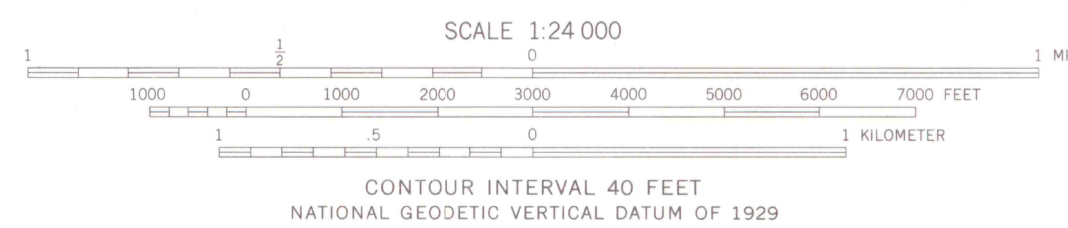
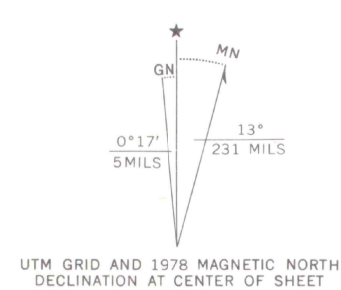
Control by USGS and NOS/NOAA

Topography by photogrammetric methods from aerial photographs taken 1958. Field checked 1962

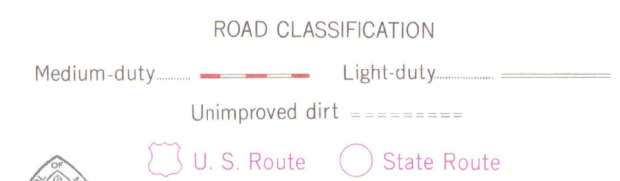

Polyconic projection. 1927 North American datum
10,000-foot grid based on Colorado coordinate system, north zone
1000-meter Universal Transverse Mercator grid ticks,
zone 13, shown in blue

Maximum control elevation of Lake Estes is 7475 feet

Revisions shown in purple compiled from aerial photographs taken 1976. Map edited 1978. This information not field checked



LIBRARY USE ONLY



FEB 22 1979
MAP ROOM
ARTHUR LAKES LIBRARY
PANORAMA PEAK, COLO.
N4015-W10522.5/7.5
1962
PHOTOREVISED 1978
AMS 4964 IV SW-SERIES 5877

THIS MAP COMPLIES WITH NATIONAL MAP ACCURACY STANDARDS
FOR SALE BY U.S. GEOLOGICAL SURVEY, DENVER, COLORADO 80225, OR RESTON, VIRGINIA 22092
A FOLDER DESCRIBING TOPOGRAPHIC MAPS AND SYMBOLS IS AVAILABLE ON REQUEST