

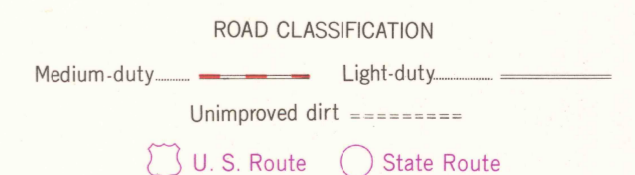
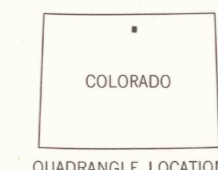
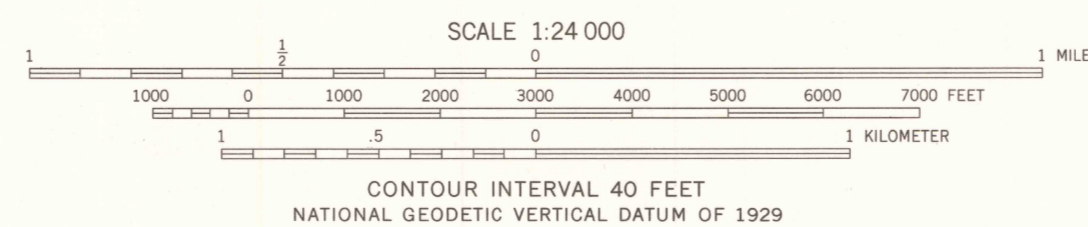
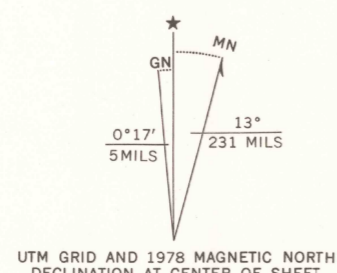
Mapped, edited, and published by the Geological Survey

Control by USGS and NOS/NOAA  
Topography by photogrammetric methods from aerial photographs taken 1958. Field checked 1962

Polyconic projection. 1927 North American Datum  
10,000-foot grid based on Colorado coordinate system, north zone  
1000-meter Universal Transverse Mercator grid ticks, zone 13, shown in blue

The difference between 1927 North American Datum and North American Datum of 1983 (NAD 83) for 7.5 minute intersections is given in USGS Bulletin 1875. The NAD 83 is shown by dashed corner ticks

There may be private inholdings within the boundaries of the National or State reservations shown on this map  
Maximum control elevation of Lake Estes is 7475 feet



CONTOUR INTERVAL 40 FEET  
NATIONAL GEODETIC VERTICAL DATUM OF 1929

Revisions shown in purple compiled from aerial photographs taken 1976. Map edited 1978. This information not field checked

PANORAMA PEAK, COLO.

40105-C4-TF-024

1962  
PHOTOREVISED 1978  
DMA 4964 IV SW - SERIES Y877

