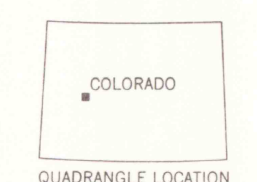
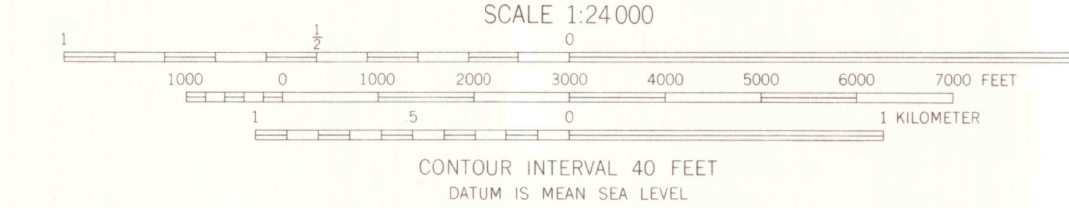
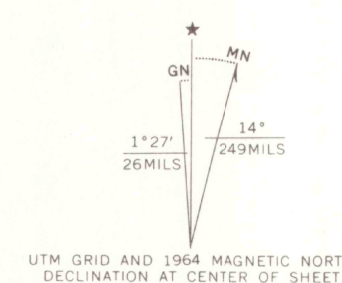


Mapped, edited, and published by the Geological Survey
Control by USGS and USC&GS
Topography by photogrammetric methods from aerial
photographs taken 1963. Field checked 1964
Polyconic projection. 1927 North American datum
10,000-foot grid based on Colorado coordinate system, central zone
1000 meter Universal Transverse Mercator grid ticks,
zone 13, shown in blue
Fine red dashed lines indicate selected fence lines
Where omitted, land lines have not been established



THIS MAP COMPLIES WITH NATIONAL MAP ACCURACY STANDARDS
FOR SALE BY U.S. GEOLOGICAL SURVEY, DENVER, COLORADO 80225, OR WASHINGTON, D.C. 20242
A FOLDER DESCRIBING TOPOGRAPHIC MAPS AND SYMBOLS IS AVAILABLE ON REQUEST

PAONIA RESERVOIR, COLO.
NE/4 MT. GUNNISON 15 QUADRANGLE
N3852.5-W10715/7.5

1964
AMS 4561 IV NE-SERIES V877



AUG 20 1997
ARTHUR LACELLE LIBRARY
BOLDSHAW SCHOOL OF MINES
LIBRARY USE ONLY

OFFICE COPY
ANTHRACITE RANGE
3701
C222
S24
1/5