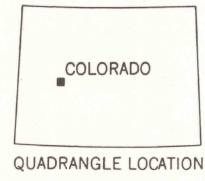
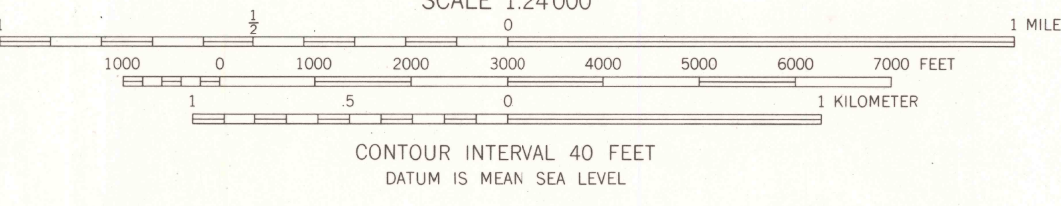
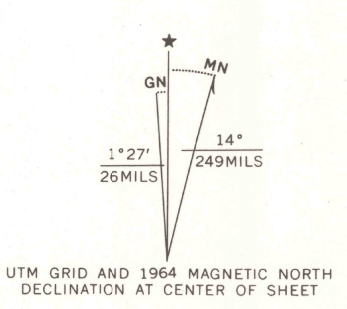


Mapped, edited, and published by the Geological Survey
Control by USGS and USC&GS
Topography by photogrammetric methods from aerial photographs taken 1963. Field checked 1964
Polyconic projection. 1927 North American datum
10,000-foot grid based on Colorado coordinate system, central zone
1000-meter Universal Transverse Mercator grid ticks, zone 13, shown in blue
Fine red dashed lines indicate selected fence lines
Where omitted, land lines have not been established



ROAD CLASSIFICATION
Medium-duty ———— Light-duty ————
Unimproved dirt = = = = =
State Route ○

THIS MAP COMPLIES WITH NATIONAL MAP ACCURACY STANDARDS
FOR SALE BY U.S. GEOLOGICAL SURVEY, P.O. BOX 25286, DENVER, COLORADO 80225
A FOLDER DESCRIBING TOPOGRAPHIC MAPS AND SYMBOLS IS AVAILABLE ON REQUEST

PAONIA RESERVOIR, COLO.
NE/4 MT. GUNNISON 15' QUADRANGLE
N3852 5-W10715/7 5
1964
AMS 4561 IV NE-SERIES V877

RECEIVED
DEC 3 1 1998
USGS MIND
HISTORICAL MAP ARCHIVES

