

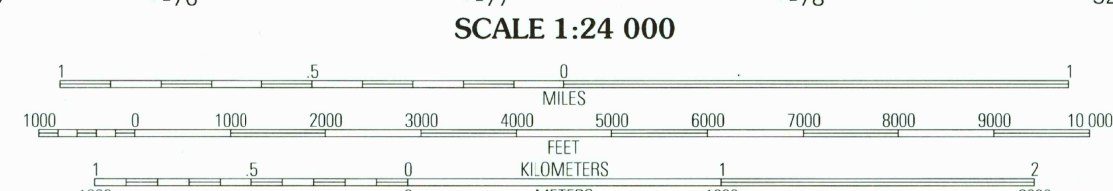
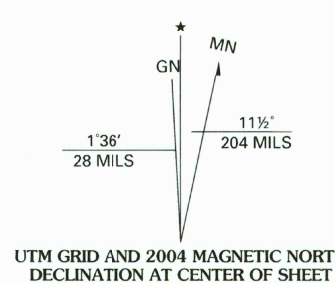
Produced by the United States Geological Survey 1979  
Revision within and adjacent to National Forest System lands  
by USDA Forest Service 2001

Topography compiled 1965. Planimetry derived from imagery taken 1999  
and other sources. Public Land Survey System and survey control current  
as of 2002. Boundaries current as of 2002

North American Datum of 1927 (NAD 27). Projection and 10 000-foot ticks:  
Colorado coordinate system, central zone (Lambert conformal conic)

Blue 1000-meter Universal Transverse Mercator ticks, zone 13  
North American Datum of 1983 (NAD 83) is shown by dashed corner ticks  
The values of the shift between NAD 27 and NAD 83 for 7.5-minute  
intersections are obtainable from National Geodetic Survey NADCON software

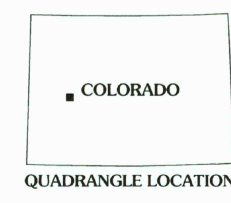
Non-National Forest System lands within the National Forest  
Inholdings may exist in other National or State reservations  
This map is not a legal land title or ownership document. Public lands are  
subject to change and leasing, and may have access restrictions; check  
with local offices. Obtain permission before entering private lands



SCALE 1:24 000

CONTOUR INTERVAL 40 FEET  
SUPPLEMENTARY CONTOUR INTERVAL 20 FEET  
NATIONAL GEODETIC VERTICAL DATUM OF 1929  
TO CONVERT FROM FEET TO METERS, MULTIPLY BY 0.3048

THIS MAP COMPLIES WITH NATIONAL MAP ACCURACY STANDARDS  
FOR SALE BY U.S. GEOLOGICAL SURVEY, P.O. BOX 25286, DENVER, COLORADO 80225  
A FOLDER DESCRIBING TOPOGRAPHIC MAPS AND SYMBOLS IS AVAILABLE ON REQUEST



1	2	3	1 Gray Reservoir
4	5	3 Sennet	2 Bowie
6	7	8 Crawford	4 Hotchkiss
			5 Minnesota Pass
			6 Grand View Mesa
			7 Crawford
			8 Mount Guero

HIGHWAYS AND ROADS	
Interstate	Primary highway
U. S.	Secondary highway
State	Light-duty road
County	Composition: Unspecified
National Forest, suitable for passenger cars	Paved
National Forest, suitable for high clearance vehicles	Gravel
National Forest Trail	Dirt
	Unimproved; 4 wheel drive
	Trail
	Gate; Barrier

PAONIA, CO  
2001  
38107-GS-TF-024  
NIMA 4461 1 SE-SERIES V877

USGS Library  
Reston, VA.  
Topo Archive



ISBN 0-607-90072-5  
9 780607 900725

3 1818 00423046 0