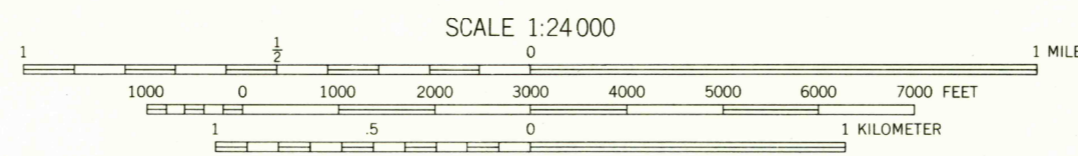
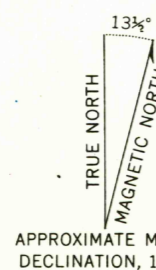


Mapped, edited, and published by the Geological Survey  
Control by USGS and USC&GS

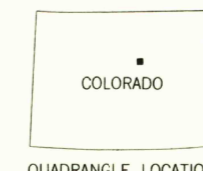
Culture and drainage in part compiled from aerial photographs  
taken 1954. Topography by planetable surveys 1939,  
revised 1957

Polyconic projection. 1927 North American datum  
10,000-foot grid based on Colorado coordinate system,  
central zone  
1000-meter Universal Transverse Mercator grid ticks,  
zone 13, shown in blue

Areas covered by dashed light-blue pattern  
are subject to controlled inundation



CONTOUR INTERVAL 10 FEET  
DATUM IS MEAN SEA LEVEL



ROAD CLASSIFICATION

- Heavy-duty ——— Light-duty ———
- Medium-duty ——— Unimproved dirt ———
- U.S. Route ——— State Route ———

THIS MAP COMPLIES WITH NATIONAL MAP ACCURACY STANDARDS  
FOR SALE BY U. S. GEOLOGICAL SURVEY, DENVER 25, COLORADO OR WASHINGTON 25, D. C.  
A FOLDER DESCRIBING TOPOGRAPHIC MAPS AND SYMBOLS IS AVAILABLE ON REQUEST

USGS  
Historical File  
Topographic Division  
PARKER, COLO.  
N3930-W10445/7.5  
1957  
TOPOGRAPHIC DIVISION

Ma - 5 1562

G085