



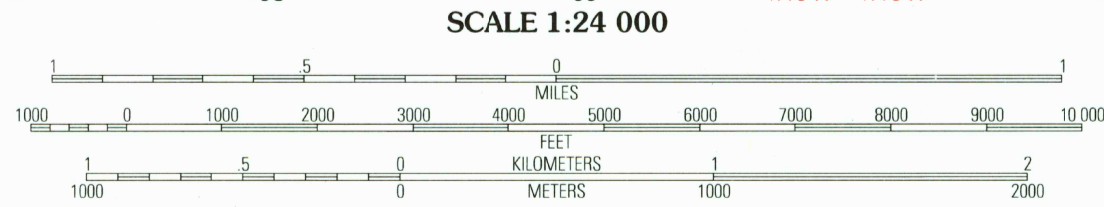

Produced by the United States Geological Survey 1956
Revision by USDA Forest Service 2000

Topography compiled 1952. Planimetry derived from imagery taken 1999 and other sources. Public Land Survey System and survey control current as of 2001. Boundaries current as of 2001

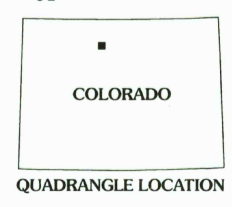
North American Datum of 1927 (NAD 27). Projection and 10 000-foot ticks: Colorado coordinate system, north zone (Lambert conformal conic); Blue 1000-meter Universal Transverse Mercator ticks, zone 13; North American Datum of 1983 (NAD 83) is shown by dashed corner ticks. The values of the shift between NAD 27 and NAD 83 for 7.5-minute intersections are obtainable from National Geodetic Survey NADCON software.

Non-National Forest System lands within the National Forest
Inholdings may exist in other National or State reservations

This map is not a legal land line or ownership document. Public lands are subject to change and leasing, and may have access restrictions; check with local offices. Obtain permission before entering private lands. Arapaho National Forest lands shown on this map are administered by the Routt National Forest



CONTOUR INTERVAL 40 FEET
NATIONAL GEODETIC VERTICAL DATUM OF 1929
TO CONVERT FROM FEET TO METERS, MULTIPLY BY 0.3048



1	2	3	1 Buffalo Peak
2	3	4	2 Rand
3	4	5	3 Jack Creek Ranch
4	5	6	4 Hyantis Peak
5	6	7	5 Radial Mountain
6	7	8	6 Gonsight Pass
			7 Corral Peaks
			8 Cabin Creek

HIGHWAYS AND ROADS

Interstate
U. S.
State
County
National Forest, suitable for passenger cars
National Forest, suitable for high clearance vehicles
National Forest Trail

Composition:

Unspecified
Paved
Gravel
Dirt
Unimproved; 4 wheel drive
Trail
Gate; Barrier

PARKVIEW MOUNTAIN, CO
2000
40106-C2-TF-024
NIMA 4764 1 SW-SERIES V877

USGS LIBRARY - RESTON
3 1818 00503979 5

ISSN 0-147-91534-1
9 780007 915341

USGS Library
Reston, VA
Topo Archive

APR 21 2005