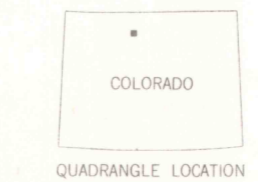
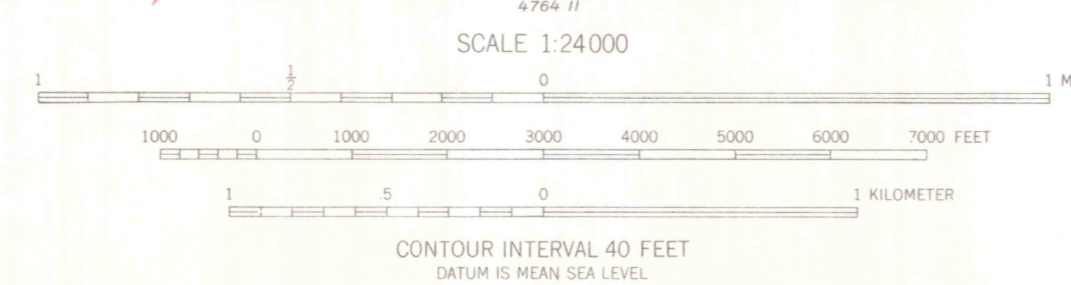
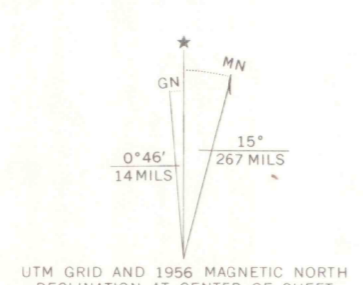


Mapped, edited, and published by the Geological Survey as part of the Department of the Interior program for the development of the Missouri River Basin. Control by USGS and USC&GS. Topography from aerial photographs by multiplex methods. Aerial photographs taken 1952. Field check 1956. Polyconic projection. 1927 North American datum 10,000-foot grid based on Colorado coordinate system, north zone. 1000-meter Universal Transverse Mercator grid ticks, zone 13, shown in blue. Dashed land lines indicate approximate locations. Land lines are omitted in T. 3 N., R. 78 and 79 W., T. 4 N., R. 79 W., T. 5 N., R. 78 W., and in parts of T. 5 N., R. 79 W. because of insufficient data.



THIS MAP COMPLIES WITH NATIONAL MAP ACCURACY STANDARDS. FOR SALE BY U.S. GEOLOGICAL SURVEY, DENVER, COLORADO 80225, OR WASHINGTON, D. C. 20242. A FOLDER DESCRIBING TOPOGRAPHIC MAPS AND SYMBOLS IS AVAILABLE ON REQUEST.

ROAD CLASSIFICATION
Light-duty ————— Unimproved dirt - - - - -

PARKVIEW MOUNTAIN, COLO.
SW/4 RAND 15' QUADRANGLE
N4015-W10607.5/7.5
1956
AMS 4764 I SW-SERIES V877

SEP 29 2004

ARTHUR LARSEN LIBRARY
COLORADO SCHOOL OF MINES

G 3700
s24
.G4
MAP ROOM

OFFICE COPY
LIBRARY USE ONLY