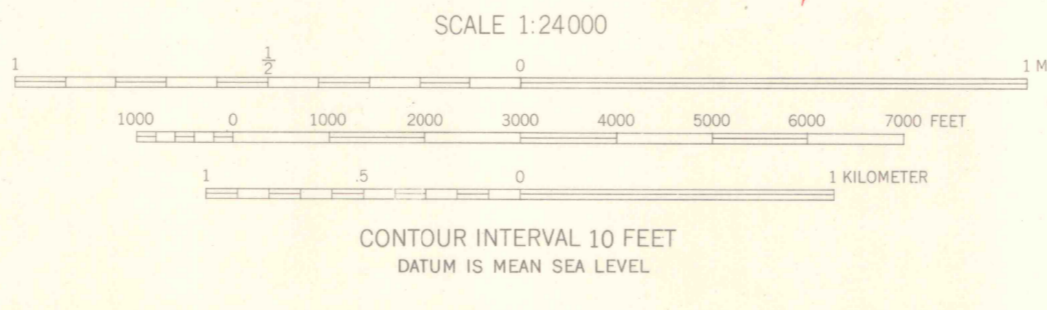
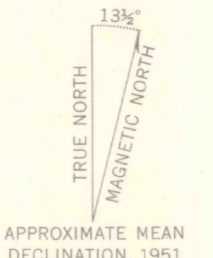


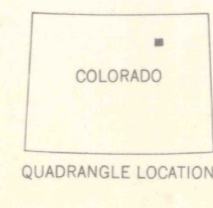
DOCUMENTS DIVISION
RECEIVED
JUN 9 - 1954
SCHOOL OF MINES LIBRARY



Mapped, edited, and published by the Geological Survey as part of the Department of the Interior program for the development of the Missouri River Basin. Control by USGS. Topography from aerial photographs by multiplex methods and by plane-table surveys 1951. Aerial photographs taken 1948-1949. Polyconic projection. 1927 North American datum. 10,000-foot grid based on Colorado coordinate system, north zone. Dashed land lines indicate approximate locations.



OFFICE COPY



ROAD CLASSIFICATION

Heavy-duty	4 LANE 6 LANE	Light-duty
Medium-duty	4 LANE 6 LANE	Unimproved dirt
U. S. Route	State Route	

PEACE VALLEY SCHOOL, COLO.
N4022.5-W10345/7.5

1951

I 19, 12; 5 Peace Valley School

LIBRARY USE ONLY