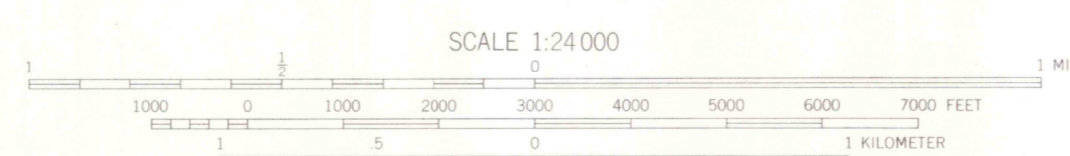
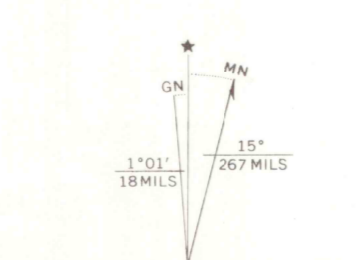



Mapped, edited, and published by the Geological Survey as part of the Department of the Interior program for the development of the Missouri River Basin. Control by USGS and USO&GS. Topography from aerial photographs by multiple methods. Aerial photographs taken 1952. Field check 1955. Polyconic projection. 1927 North American datum. 10,000-foot grid based on Colorado coordinate system, north zone. Land lines in T. 10 N., T. 11 N., and T. 12 N.-R. 82 W. are omitted because of insufficient data. Unchecked elevations are shown in brown. 1000-meter Universal Transverse Mercator grid ticks, zone 13, shown in blue.



OFFICE COPY  
LIBRARY USE ONLY

THIS MAP COMPLIES WITH NATIONAL MAP ACCURACY STANDARDS  
FOR SALE BY U.S. GEOLOGICAL SURVEY, DENVER, COLORADO 80225, OR WASHINGTON, D. C. 20242  
A FOLDER DESCRIBING TOPOGRAPHIC MAPS AND SYMBOLS IS AVAILABLE ON REQUEST



ROAD CLASSIFICATION  
Light duty ———— Unimproved dirt =

JAN 23 2006  
MAP ROOM  
ARTHUR LAKES LIBRARY  
COLORADO STATE UNIVERSITY

PEARL, COLO.  
N4052.5-W10630/7.5  
1955  
AMS 4665 1 NE-SERIES V877

G 3700  
s24  
.G4  
MAP ROOM