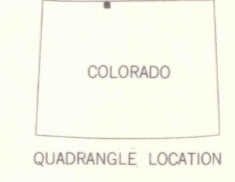
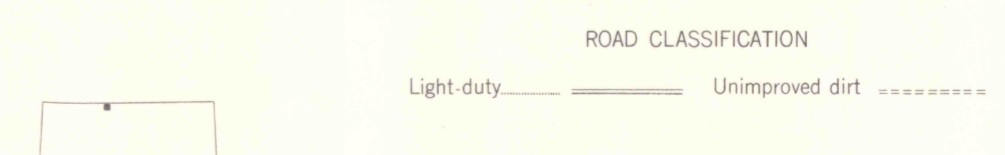





Mapped, edited, and published by the Geological Survey as part of the Department of the Interior program for the development of the Missouri River Basin Control by USGS and USO&GS
Topography from aerial photographs by multiplex methods
Aerial photographs taken 1952. Field check 1955
Polyconic projection. 1927 North American datum
10,000-foot grid based on Colorado coordinate system, north zone
Land lines in T. 10 N., T. 11 N., and T. 12 N.-R. 82 W. are omitted because of insufficient data
Unchecked elevations are shown in brown



PEARL, COLO.
N4052.5-W10630/7.5
1955

FOR SALE BY U.S. GEOLOGICAL SURVEY, DENVER 2, COLORADO OR WASHINGTON 25, D. C.
A FOLDER DESCRIBING TOPOGRAPHIC MAPS AND SYMBOLS IS AVAILABLE ON REQUEST

LIBRARY USE ONLY