

UNITED STATES
DEPARTMENT OF THE INTERIOR
GEOLOGICAL SURVEY

PHILADELPHIA CREEK QUADRANGLE
COLORADO—RIO BLANCO CO.
7.5 MINUTE SERIES (TOPOGRAPHIC)



Mapped, edited, and published by the Geological Survey

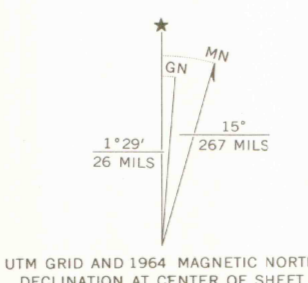
Control by USGS and USC&GS

Topography by photogrammetric methods from aerial photographs taken 1963. Field checked 1964

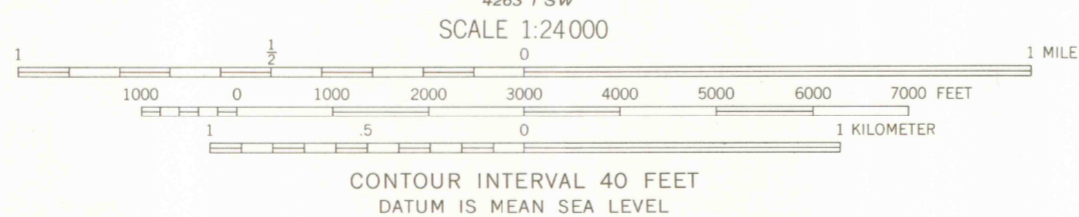
Polyconic projection. 1927 North American datum 10,000-foot grid based on Colorado coordinate system, north zone

1000-meter Universal Transverse Mercator grid ticks, zone 12, shown in blue


Fine red dashed lines indicate selected fence lines



UTM GRID AND 1964 MAGNETIC NORTH DECLINATION AT CENTER OF SHEET



THIS MAP COMPLIES WITH NATIONAL MAP ACCURACY STANDARDS
FOR SALE BY U.S. GEOLOGICAL SURVEY, DENVER, COLORADO 80225, OR WASHINGTON, D. C. 20242
A FOLDER DESCRIBING TOPOGRAPHIC MAPS AND SYMBOLS IS AVAILABLE ON REQUEST



QUADRANGLE LOCATION

ROAD CLASSIFICATION
Medium-duty ——— Unimproved dirt - - - - -
LIBRARY
COLORADO SCHOOL OF MINES
GOLDEN, COLORADO
PHILADELPHIA CREEK, COLO.
N3952.5—W10837.5/7.5



1188001924061

1964
AMS 4263 1 NW—SERIES V877

LIBRARY USE ONLY
OFFICE COPY

G 3701
C222
S24
U5