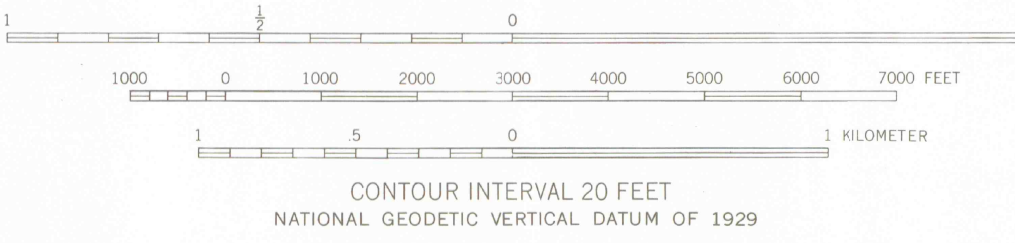
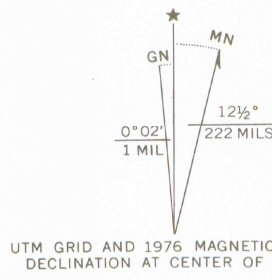


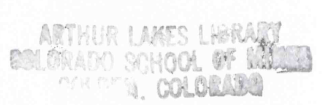
Map by the Army Map Service
Published for civil use by the Geological Survey
Control by NOS/NOAA, USGS, and USCE
Topography from aerial photographs by multiplex methods
Aerial photographs taken 1950. Field check 1951
Polyconic projection, 1927 North American datum
10,000-foot grid based on Colorado coordinate system,
central zone
1000-meter Universal Transverse Mercator grid ticks,
zone 13, shown in blue
Revisions shown in purple compiled by the Geological Survey from
aerial photographs taken 1976. This information not field checked



OFFICE COPY



ROAD CLASSIFICATION
Heavy-duty ——— Light-duty ———
Unimproved dirt ———
State Route —○—



PIKES PEAK, COLO.
N3845-W10500/7.5
1951
PHOTOREVISED 1976
AMS 4961 I SE-SERIES V877

LIBRARY USE ONLY