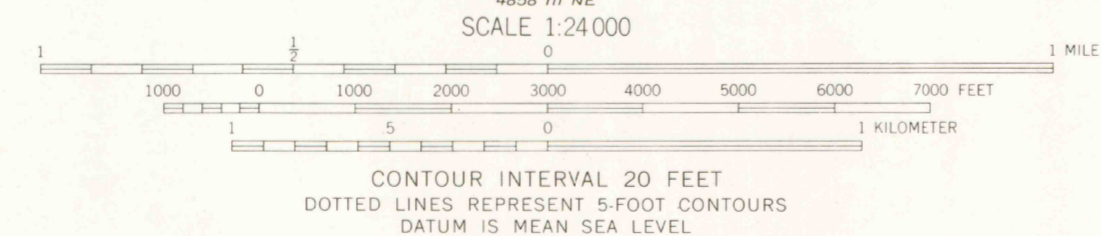
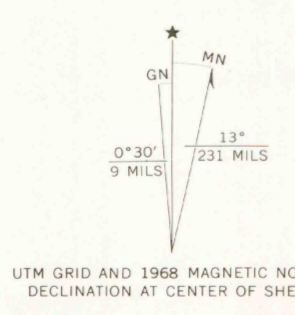


Mapped, edited, and published by the Geological Survey
Control by USGS and USC&GS
Topography by photogrammetric methods from aerial
photographs taken 1965-1966 and planetable surveys 1968
Polyconic projection. 1927 North American datum
10,000-foot grid based on Colorado coordinate system,
south zone
1000-meter Universal Transverse Mercator grid ticks,
zone 13, shown in blue
Fire red dashed lines indicate selected fence lines




ROAD CLASSIFICATION
Secondary highway, all weather. Light-duty road, all weather,
hard surface. improved surface
Unimproved road, fair or dry
weather



THIS MAP COMPLIES WITH NATIONAL MAP ACCURACY STANDARDS
FOR SALE BY U. S. GEOLOGICAL SURVEY, DENVER, COLORADO 80225, OR WASHINGTON, D. C. 20242
A FOLDER DESCRIBING TOPOGRAPHIC MAPS AND SYMBOLS IS AVAILABLE ON REQUEST

COLORADO LIBRARY
COLORADO SCHOOL OF MINES

PIKES STOCKADE, COLO.
N3715-W10545/7.5
1968



AMS 4858 IV SE-SERIES V877

G 3701
C222
S224
U5

LIBRARY USE ONLY
OFFICE COPY

IMAGES TO BE PRESERVED
DATE 11/17/2011