
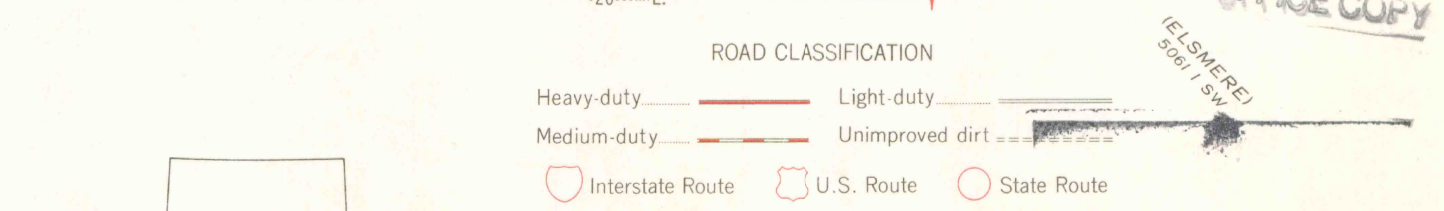
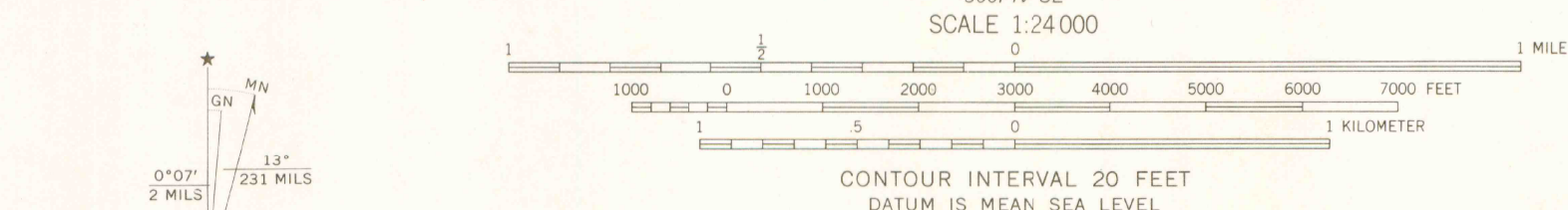


Mapped, edited, and published by the Geological Survey in cooperation with U. S. Corps of Engineers  
Control by USGS and USC&GS  
Topography by photogrammetric methods from aerial photographs taken 1947. Field checked 1948. Revised from aerial photographs taken 1960. Field checked 1961  
Polyconic projection: 1927 North American datum  
10,000-foot grid based on Colorado coordinate system, central zone 1000-meter Universal Transverse Mercator grid ticks, zone 13, shown in blue  
Red tint indicates areas in which only landmark buildings are shown  
Fine red dashed lines indicate selected fence and field lines where generally visible on aerial photographs. This information is un-checked  
Area covered by dashed light-blue pattern is subject to controlled inundation  
Revisions shown in purple compiled from aerial photographs taken 1969. This information not field checked  
Purple tint indicates extension of urban areas



JUN 1995  
MAP ROOM  
N3852.5-W10445.7.5 ARTHUR LAKES LIBRARY  
1961 COLORADO SCHOOL OF MINES  
PHOTOREVISED 1969  
AMS 5061 IV NE-SERIES V877

LIBRARY USE ONLY  
OFFICE COPY