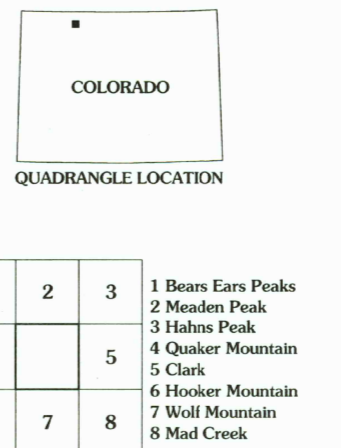
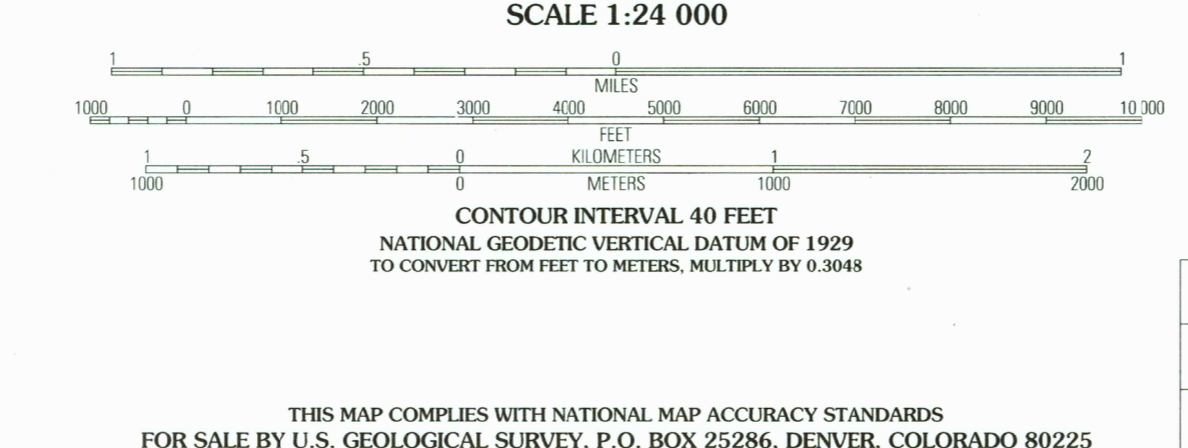



Produced by the United States Geological Survey 1971 Revision within and adjacent to National Forest System lands by USDA Forest Service 2000



Legend for Highways and Roads, National Forest, and other symbols. Includes a table for National Forest suitability and a list of symbols for roads and trails.

USGS Library Reston, VA. Topo Archive



PILOT KNOB, CO 2000 APR 21 2005 40107-F1-TF-024 NIMA 4565 II E-SERIES V877