
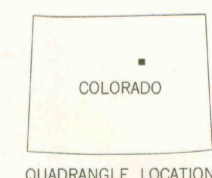



Mapped, edited, and published by the Geological Survey  
Control by USGS and USC&GS  
Culture and drainage in part compiled from aerial photographs  
taken 1954. Topography by planetable surveys 1940, revised 1957  
Polyconic projection. 1927 North American datum  
10,000-foot grid based on Colorado coordinate system,  
central zone  
1000-meter Universal Transverse Mercator grid ticks,  
zone 13, shown in blue

TRUE NORTH  
MAGNETIC NORTH  
APPROXIMATE MEAN  
DECLINATION, 1957



JUN 1995  
MAP ROOM  
ARTHUR L. BERRY  
COLORADO SCHOOL OF MINES  
PINEY CREEK, COLO.  
N3930-W10437.5/7.5  
1957

OFFICE COPY  
1188002628189