

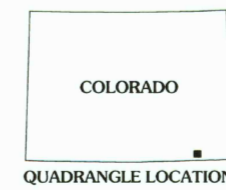
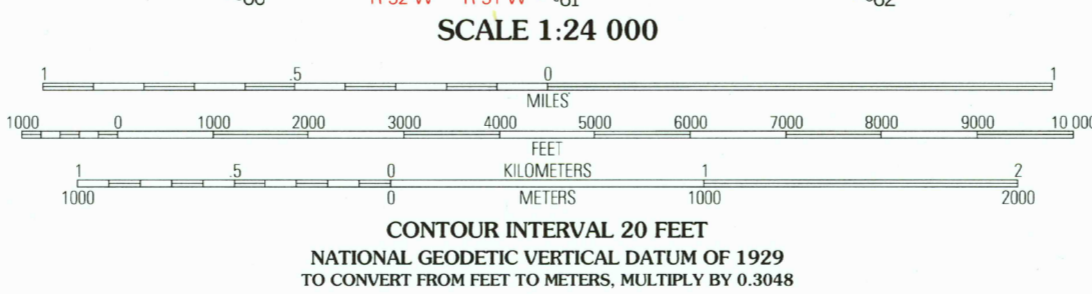
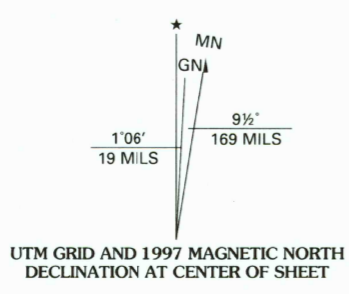
Produced by the United States Geological Survey 1978
Revision within and adjacent to National Forest System lands
by USDA Forest Service 1996

Topography compiled 1973. Planimetry derived from imagery taken 1993 and other sources. Public Land Survey System and survey control current as of 1996
North American Datum of 1927 (NAD 27). Projection and 10 000-foot ticks:
Colorado coordinate system, south zone (Lambert conformal conic)
Blue 1000-meter Universal Transverse Mercator ticks, zone 13

North American Datum of 1983 (NAD 83) is shown by dashed corner ticks
The values of the shift between NAD 27 and NAD 83 for 7.5-minute
intersections are obtainable from National Geodetic Survey NADCON software

Non-National Forest System lands within the National Forest
Inholdings may exist in other National or State reservations

This map is not a legal land line or ownership document. Public lands are
subject to change and leasing, and may have access restrictions; check
with local offices. Obtain permission before entering private lands



1	2	3	1 Kim North
			2 Andrix
			3 Uleyville
4	5		4 Kim South
			5 Carrizo Mountain
			6 Dennis Canyon
			7 Furnish Canyon West
6	7	8	8 Furnish Canyon East

Interstate	Primary highway
U. S.	Secondary highway
State	Light-duty road
County	Composition:	
National Forest, suitable for passenger cars	Unspecified
National Forest, suitable for high clearance vehicles	Paved
National Forest Trail	Gravel
		Dirt
		Unimproved; 4 wheel drive
		Trail
		Gate; Barrier

PINTADA CREEK, CO
1996
NIMA 5358 II NW - SERIES V877

RECEIVED
MAR 31 2001
USGS NWU
HISTORICAL MAP ARCHIVES
ISBN 0-607-55491-3
9 780607 958416



THIS MAP COMPLIES WITH NATIONAL MAP ACCURACY STANDARDS
FOR SALE BY U.S. GEOLOGICAL SURVEY, P.O. BOX 25286, DENVER, COLORADO 80225
A FOLDER DESCRIBING TOPOGRAPHIC MAPS AND SYMBOLS IS AVAILABLE ON REQUEST

ADJOINING 7.5' QUADRANGLES