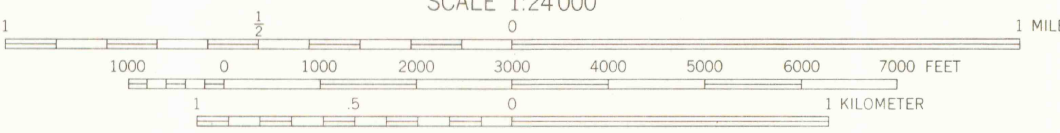
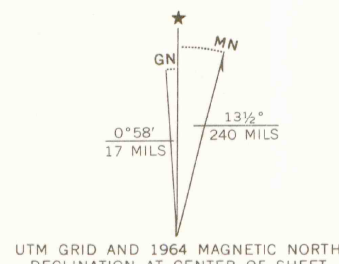





Mapped, edited, and published by the Geological Survey in cooperation with State of Colorado agencies
Control by USGS and USC&GS
Topography by photogrammetric methods from aerial photographs taken 1962. Field checked 1964
Polyconic projection. 1927 North American datum
10,000-foot grid based on Colorado coordinate system, central zone
1000-meter Universal Transverse Mercator grid ticks, zone 13, shown in blue



CONTOUR INTERVAL 40 FEET
DATUM IS MEAN SEA LEVEL

OFFICE COPY



ROAD CLASSIFICATION
Light-duty ——— Unimproved dirt - - - - -

PITKIN, COLO.
SE/4 PITKIN 15 QUADRANGLE
N3830—W10630/7.5

1964

AMS 4661 II SE—SERIES V887

THIS MAP COMPLIES WITH NATIONAL MAP ACCURACY STANDARDS
FOR SALE BY U.S. GEOLOGICAL SURVEY, DENVER, COLORADO 80225, OR WASHINGTON, D. C. 20242
A FOLDER DESCRIBING TOPOGRAPHIC MAPS AND SYMBOLS IS AVAILABLE ON REQUEST

G 3700
S24
.G4
MAP ROOM
LIBRARY USE ONLY

OFFICE COPY
LIBRARY USE ONLY

DARK