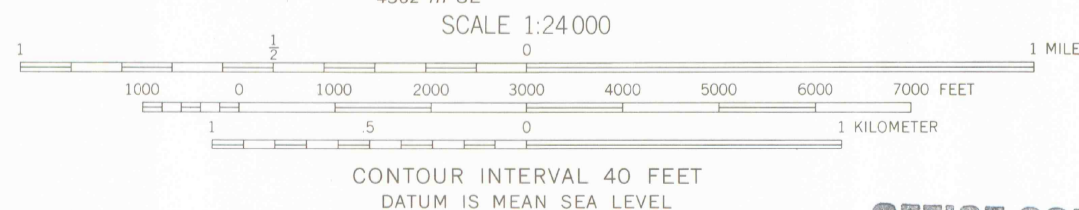
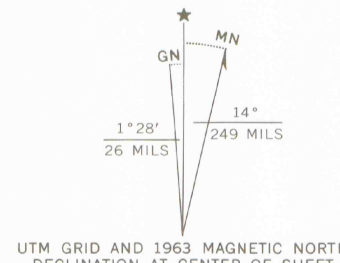



Mapped, edited, and published by the Geological Survey
Control by USGS and USC&GS
Topography by photogrammetric methods from aerial
photographs taken 1962. Field checked 1963
Polyconic projection, 1927 North American datum
10,000-foot grid based on Colorado coordinate system, central zone
1000-meter Universal Transverse Mercator grid ticks,
zone 13, shown in blue
Where omitted, land lines have not been established



OFFICE COPY
LIBRARY USE ONLY



ROAD CLASSIFICATION
Light-duty ————— Unimproved dirt - - - - -
○ State Route



PLACITA, COLO.
N3907.5-W10715.75
1963

MAP ROOM
ARTHUR LAKES LIBRARY
COLORADO SCHOOL OF MINES

AMS 4562 III NE-SERIES V877

G 3700
\$24
.G4
MAP ROOM

THIS MAP COMPLIES WITH NATIONAL MAP ACCURACY STANDARDS
FOR SALE BY U.S. GEOLOGICAL SURVEY, DENVER, COLORADO 80225, OR WASHINGTON, D.C. 20242
A FOLDER DESCRIBING TOPOGRAPHIC MAPS AND SYMBOLS IS AVAILABLE ON REQUEST