
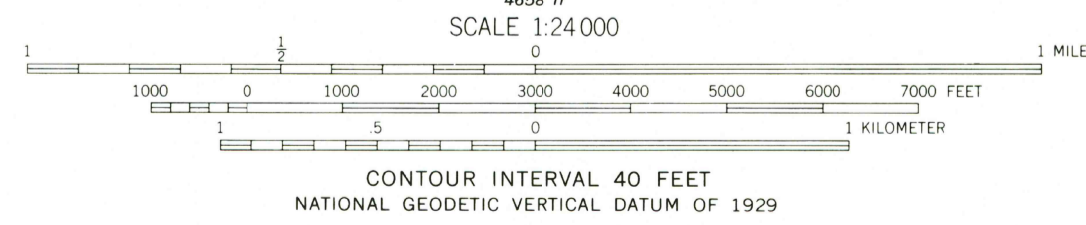
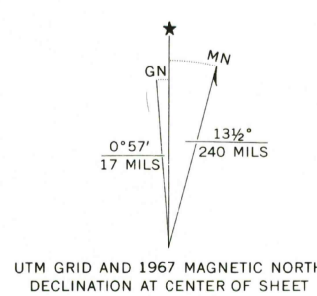


Mapped by the U. S. Forest Service  
Edited and published by the Geological Survey  
Control by USGS, USC&GS, and U. S. Forest Service  
Topography by photogrammetric methods from aerial  
photographs taken 1960-1961. Field checked by USGS 1967  
Polyconic projection. 1927 North American datum  
10,000-foot grid based on Colorado coordinate system,  
south zone  
1000-meter Universal Transverse Mercator grid ticks,  
zone 13, shown in blue  
Land lines have not been established or are not shown  
because of insufficient data  
Areas covered by dashed light-blue pattern are  
subject to controlled inundation



ROAD CLASSIFICATION  
Light duty ——— Unimproved dirt - - - - -

THIS MAP COMPLIES WITH NATIONAL MAP ACCURACY STANDARDS  
FOR SALE BY U. S. GEOLOGICAL SURVEY, DENVER, COLORADO 80225, OR RESTON, VIRGINIA 22092  
A FOLDER DESCRIBING TOPOGRAPHIC MAPS AND SYMBOLS IS AVAILABLE ON REQUEST

USGS AND HISTORICAL  
MAP ARCHIVES  
SEP 26 1996  
REC'D FILE COPY

PLATORO, COLO.  
N3715—W10630/7.5  
1967  
AMS 4658 I SE—SERIES V877

9 780007 126260