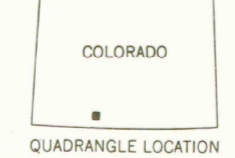
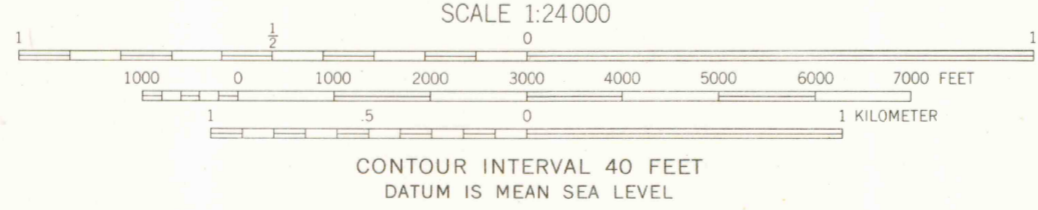
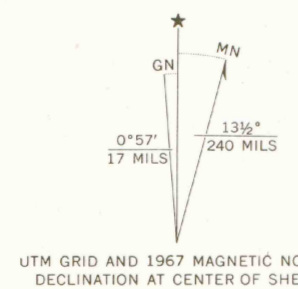


Mapped by the U. S. Forest Service
Edited and published by the Geological Survey
Control by USGS, USC&GS, and U. S. Forest Service
Topography by photogrammetric methods from aerial
photographs taken 1960-1961. Field checked by USGS 1967
Polyconic projection. 1927 North American datum
10,000-foot grid based on Colorado coordinate system,
south zone
1000-meter Universal Transverse Mercator grid ticks,
zone 13, shown in blue
Land lines have not been established or are not shown
because of insufficient data
Areas covered by dashed light-blue pattern are
subject to controlled inundation



ROAD CLASSIFICATION
Light-duty ——— Unimproved dirt - - - - -

PLATORO, COLO.
N3715—W10630/7.5

THIS MAP COMPLIES WITH NATIONAL MAP ACCURACY STANDARDS
FOR SALE BY U. S. GEOLOGICAL SURVEY, DENVER, COLORADO 80225, OR WASHINGTON, D. C. 20242
A FOLDER DESCRIBING TOPOGRAPHIC MAPS AND SYMBOLS IS AVAILABLE ON REQUEST

OFFICE COPY
LIBRARY USE ONLY

1967
AMS 4658 1 SE—SERIES V877

OFFICE COPY

MAP ROOM
LIBRARY USE ONLY

DARK