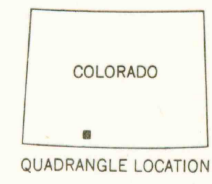
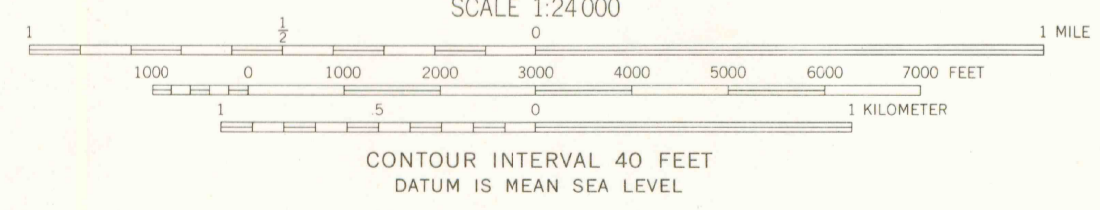
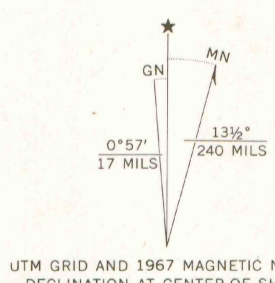




Mapped by the U. S. Forest Service
Edited and published by the Geological Survey
Control by USGS, USC&GS, and U. S. Forest Service
Topography by photogrammetric methods from aerial
photographs taken 1960-1961. Field checked by USGS 1967
Polyconic projection. 1927 North American datum
10,000-foot grid based on Colorado coordinate system,
south zone
1000-meter Universal Transverse Mercator grid ticks,
zone 13, shown in blue
Land lines have not been established or are not shown
because of insufficient data
Areas covered by dashed light-blue pattern are
subject to controlled inundation



ROAD CLASSIFICATION
Light-duty ————— Unimproved dirt - - - - -

THIS MAP COMPLIES WITH NATIONAL MAP ACCURACY STANDARDS
FOR SALE BY U. S. GEOLOGICAL SURVEY, DENVER, COLORADO 80225, OR WASHINGTON, D. C. 20242
A FOLDER DESCRIBING TOPOGRAPHIC MAPS AND SYMBOLS IS AVAILABLE ON REQUEST

PLATORO, COLO.
N3715-W10630/7.5

1967
AMS 4658 I SE—SERIES V877

JUL 30 1998
MAP ROOM
ARTHUR LAKES LIBRARY
COLORADO SCHOOL OF MINES

LIBRARY USE ONLY
OFFICE COPY

3701
C222
824
US