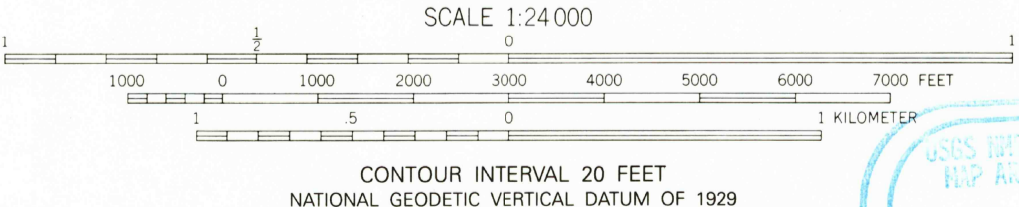
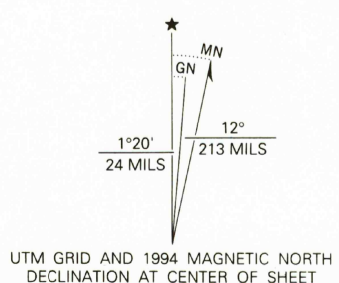



Produced by the United States Geological Survey  
Control by USGS and NOS/NOAA  
Compiled from aerial photographs taken 1964. Revised from  
aerial photographs taken 1968. Field checked 1990  
Map edited 1994  
North American Datum of 1927 (NAD 27). Projection and  
10000-foot grid ticks: Colorado Coordinate System,  
south zone (Lambert Conformal Conic)  
1000-meter Universal Transverse Mercator grid, zone 12  
North American Datum of 1983 (NAD 83) is shown by dashed  
corner ticks. The values of the shift between NAD 27 and NAD 83  
for 7.5-minute intersections are given in USGS Bulletin 1875.  
Fine red dashed lines indicate selected fence and field lines where  
generally visible on aerial photographs. This information is unchecked



USGS GEOLOGICAL  
MAP ARCHIVES  
MAR 08 1994  
REC'D FILE COPY



ROAD CLASSIFICATION

Primary highway, hard surface	Light-duty road, hard or improved surface
Secondary highway, hard surface	Unimproved road
Interstate Route	U. S. Route
	State Route

THIS MAP COMPLIES WITH NATIONAL MAP ACCURACY STANDARDS  
FOR SALE BY U.S. GEOLOGICAL SURVEY  
DENVER, COLORADO 80225, OR RESTON, VIRGINIA 22092  
A FOLDER DESCRIBING TOPOGRAPHIC MAPS AND SYMBOLS IS AVAILABLE ON REQUEST

PLEASANT VIEW, COLO.  
37108-E7-TF-024

1994  
DMA 4259 III SE-SERIES V877