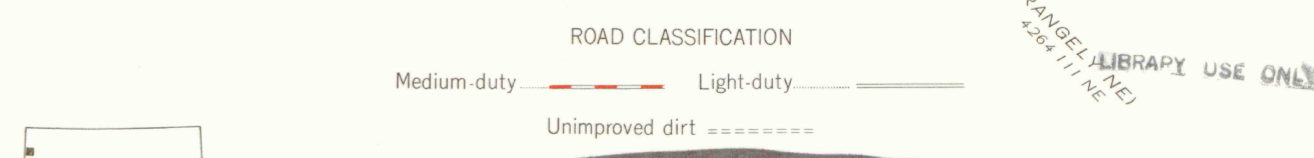

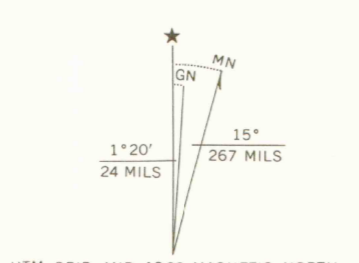



Mapped, edited, and published by the Geological Survey
Control by USGS and USC&GS
Topography by photogrammetric methods from aerial
photographs taken 1961. Field checked 1962
Polyconic projection. 1927 North American datum
10,000-foot grid based on Colorado coordinate system, north zone
1000 meter Universal Transverse Mercator grid ticks,
zone 12, shown in blue
Fine red dashed lines indicate selected fence lines



THIS MAP COMPLIES WITH NATIONAL MAP ACCURACY STANDARDS
FOR SALE BY U.S. GEOLOGICAL SURVEY, DENVER 25, COLORADO OR WASHINGTON 25, D.C.
A FOLDER DESCRIBING TOPOGRAPHIC MAPS AND SYMBOLS IS AVAILABLE ON REQUEST



PLUG HAT ROCK, COLO.
N4015-W10852.5/7.5
1962
AMS 4264 IV SW—SERIES V87

AUG 20 1997
MAP ROOM LIBRARY
ARTHUR LAKES LIBRARY
COLORADO SCHOOL OF MINES
OFFICE COPY
LIBRARY USE ONLY
G 3701
C222
s24
145
C5