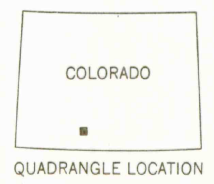

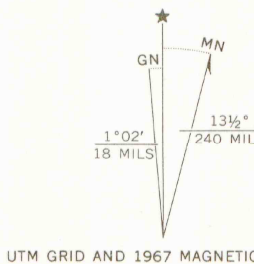


Maped by the U. S. Forest Service  
Edited and published by the Geological Survey  
Control by USGS, USC&GS, and U. S. Forest Service  
Topography by photogrammetric methods from aerial  
photographs taken 1961. Field checked by USGS 1967  
Polyconic projection. 1927 North American datum  
10,000-foot grid based on Colorado coordinate system,  
south zone  
1000-meter Universal Transverse Mercator grid ticks,  
zone 13, shown in blue  
Land lines are omitted because of insufficient data



ROAD CLASSIFICATION  
Light-duty ————— Unimproved dirt — - - - -

THIS MAP COMPLIES WITH NATIONAL MAP ACCURACY STANDARDS  
FOR SALE BY U. S. GEOLOGICAL SURVEY, DENVER, COLORADO 80225, OR WASHINGTON, D. C. 20242  
A FOLDER DESCRIBING TOPOGRAPHIC MAPS AND SYMBOLS IS AVAILABLE ON REQUEST



COLORADO  
QUADRANGLE LOCATION  
LIBRARY  
COLORADO SCHOOL OF MINES  
GOLDEN, COLORADO  
1967  
POOL TABLE MOUNTAIN, COLO.  
N3745-W10637.5/7.5  
AMS 4659 I SW—SERIES V877

G 3701  
C222  
S24  
U5

OFFICE COPY

LIBRARY LABEL ONLY