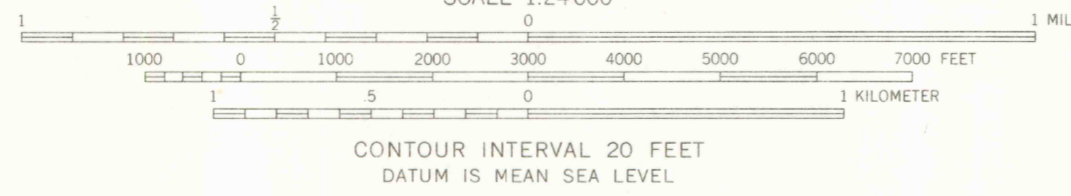
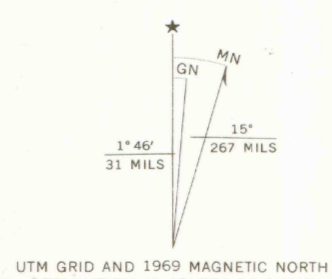


UNITED STATES  
DEPARTMENT OF THE INTERIOR  
GEOLOGICAL SURVEY


POWDER WASH QUADRANGLE  
COLORADO—MOFFAT CO.  
7.5 MINUTE SERIES (TOPOGRAPHIC)



Mapped, edited, and published by the Geological Survey  
Control by USGS and USC&GS  
Topography by photogrammetric methods from aerial  
photographs taken 1968. Field checked 1969  
Polyconic projection. 1927 North American datum  
10,000-foot grid based on Colorado coordinate system,  
north zone  
1000-meter Universal Transverse Mercator grid ticks,  
zone 12, shown in blue  
Fine red dashed lines indicate selected fence lines



OFFICE COPY



U.S. GEOLOGICAL SURVEY  
DOCUMENTS

ROAD CLASSIFICATION  
Light-duty road, all weather, Unimproved road, fair or dry  
surface weather

ARTHUR LAKES LIBRARY  
GRADUATE SCHOOL OF MINING  
GOLDEN, COLORADO

POWDER WASH, COLO.  
N4052.5-W10815/7.5

1969

AMS 4365 IV NE—SERIES W677

THIS MAP COMPLIES WITH NATIONAL MAP ACCURACY STANDARDS  
FOR SALE BY U.S. GEOLOGICAL SURVEY, DENVER, COLORADO 80225, OR WASHINGTON, D. C. 20242  
A FOLDER DESCRIBING TOPOGRAPHIC MAPS AND SYMBOLS IS AVAILABLE ON REQUEST

LIBRARY USE ONLY