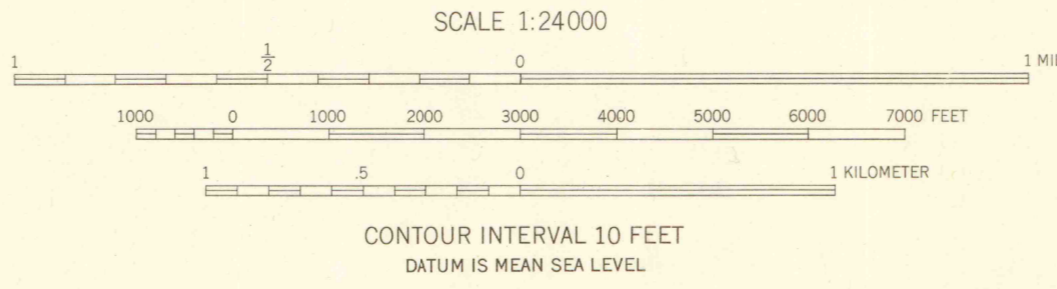
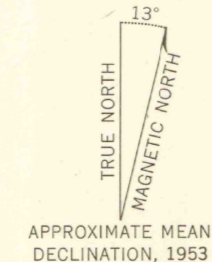


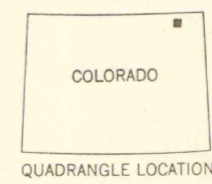
DOCUMENTS DIVISION
RECEIVED
JUN 9 - 1954
SCHOOL OF MINES LIBRARY

I 19.12 : 5 Proctor 953

Mapped, edited, and published by the Geological Survey as part of the Department of the Interior program for the development of the Missouri River Basin. Control by USGS and USC&GS. Culture and drainage in part compiled from aerial photographs taken 1948. Topography by plane-table surveys 1953. Polyconic projection. 1927 North American datum. 10,000-foot grid based on Colorado coordinate system, north zone. Dashed land lines indicate approximate locations.



CONTOUR INTERVAL 10 FEET
DATUM IS MEAN SEA LEVEL



ROAD CLASSIFICATION
Heavy-duty 4 LANE & LANE Light duty
Medium-duty 4 LANE & LANE Unimproved dirt
U. S. Route State Route

PROCTOR, COLO.
N4045-W10252.5/7.5

THIS MAP COMPLIES WITH NATIONAL MAP ACCURACY STANDARDS
FOR SALE BY U. S. GEOLOGICAL SURVEY, FEDERAL CENTER, DENVER, COLORADO OR WASHINGTON 25, D. C.
A FOLDER DESCRIBING TOPOGRAPHIC MAPS AND SYMBOLS IS AVAILABLE ON REQUEST

LIBRARY USE ONLY