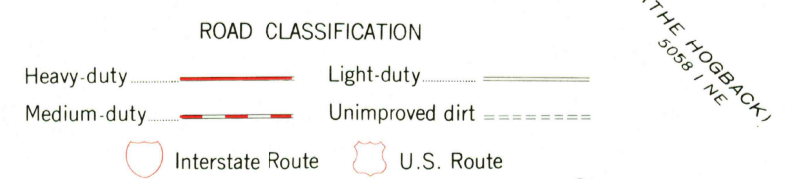
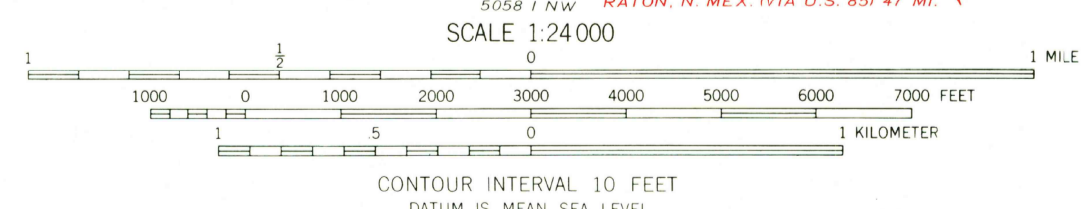
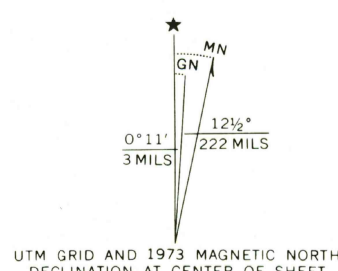




Mapped, edited, and published by the Geological Survey
in cooperation with State of Colorado agencies
Control by USGS and USC&GS
Topography by photogrammetric methods from aerial
photographs taken 1960. Field checked 1963
Polyconic projection: 1927 North American datum
10,000-foot grid based on Colorado coordinate system, south zone
1000 meter Universal Transverse Mercator grid ticks,
zone 13, shown in blue
Fine red dashed lines indicate selected fence lines



THIS MAP COMPLIES WITH NATIONAL MAP ACCURACY STANDARDS
FOR SALE BY U. S. GEOLOGICAL SURVEY, DENVER, COLORADO 80225, OR RESTON, VIRGINIA 22092
A FOLDER DESCRIBING TOPOGRAPHIC MAPS AND SYMBOLS IS AVAILABLE ON REQUEST

USGS
HISTORICAL FILE
TOPOGRAPHIC DIVISION

PRYOR, COLO.
N3730-W10437.5/7.5
1963
MINOR REVISIONS 1973
AMS 5059 11 SW-SERIES V877

SEP 23 1974

4150