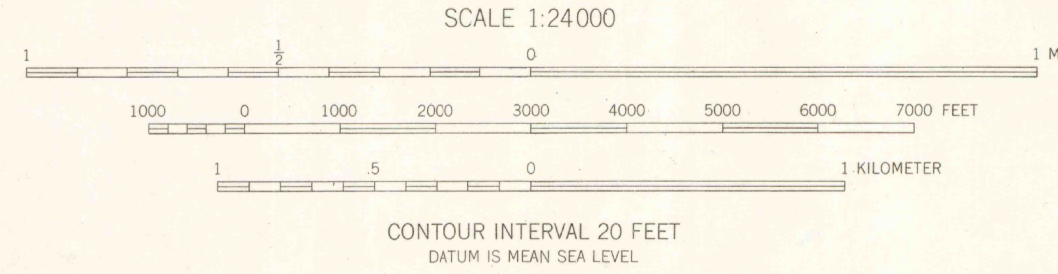
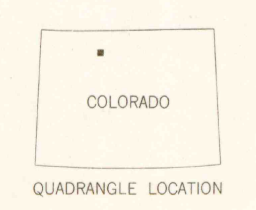



Mapped, edited, and published by the Geological Survey as part of the Department of the Interior program for the development of the Missouri River Basin. Control by USGS and USC&GS. Topography from aerial photographs by multiplex methods. Aerial photographs taken 1952. Field check 1956. Polyconic projection. 1927 North American datum. 10,000-foot grid based on Colorado coordinate system, north zone. 1000-meter Universal Transverse Mercator grid ticks, zone 13, shown in blue. Dashed land lines indicate approximate locations. Certain land lines are omitted in part of T. 6 N., R. 82 W. because of insufficient data.



ROAD CLASSIFICATION  
Medium-duty ——— Light-duty ———  
Unimproved dirt ———  
U.S. Route ——— State Route ———



RABBIT EARS PEAK, COLO.  
N4022.5-W10630.7.5  
1956  
DARK



G 3700  
s24  
.G4  
MAP ROOM  
C.2

DEC 14 1992  
ARTHUR L. JAMES LIBRARY  
COLORADO SCHOOL OF MINES

OFFICE COPY  
LIBRARY USE ONLY