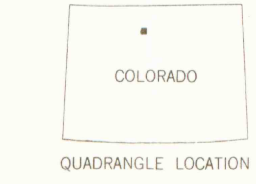
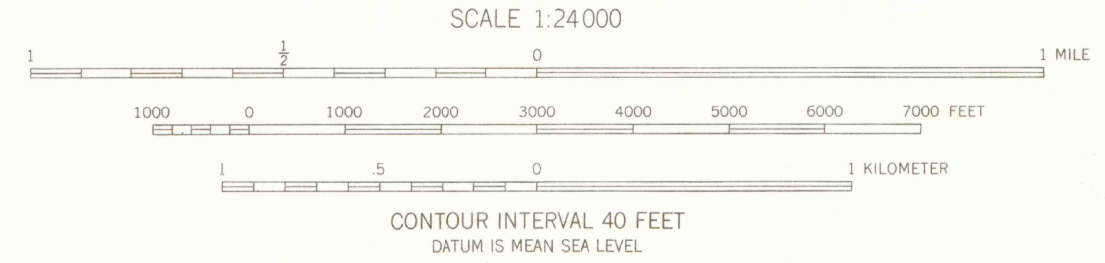
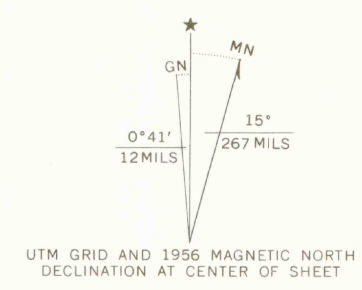


Mapped, edited, and published by the Geological Survey as part of the Department of the Interior program for the development of the Missouri River Basin Control by USGS and USC&GS
Topography from aerial photographs by multiplex methods
Aerial photographs taken 1952. Field check 1956
Polyconic projection. 1927 North American datum
10,000-foot grid based on Colorado coordinate system, north zone
1000-meter Universal Transverse Mercator grid ticks, zone 13, shown in blue
Land lines are omitted in T. 3, 4, and 5 N.-R. 77 W., and T. 3 and 5 N.-R. 78 W. because of insufficient data
All recovered corners are shown
Unchecked elevations are shown in brown



ROAD CLASSIFICATION
Medium-duty — Light-duty
Unimproved dirt — State Route

RADIAL MOUNTAIN, COLO.
N4015-W10600/7.5
1956
AMS 4764 I SE-SERIES V877

THIS MAP COMPLIES WITH NATIONAL MAP ACCURACY STANDARDS
FOR SALE BY U.S. GEOLOGICAL SURVEY, DENVER, COLORADO 80225, OR WASHINGTON, D.C. 20242
A FOLDER DESCRIBING TOPOGRAPHIC MAPS AND SYMBOLS IS AVAILABLE ON REQUEST

OFFICE COPY
LIBRARY USE ONLY

SEP 29 2004
ATKINS LIBRARY
COLORADO SCHOOL OF MINES

C 3700
624
.G4
MAP ROOM