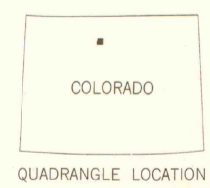
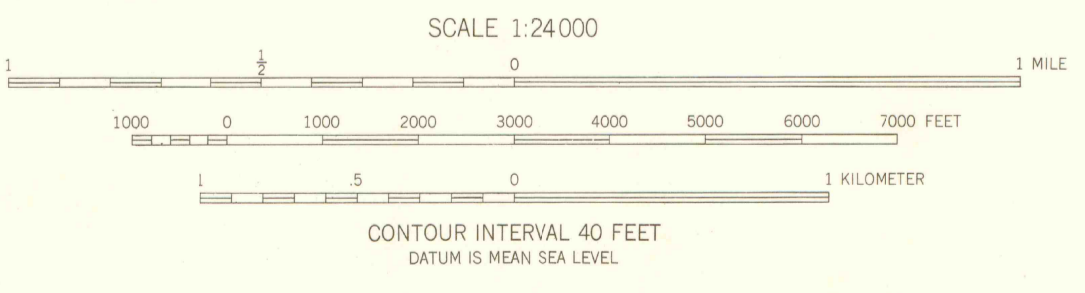
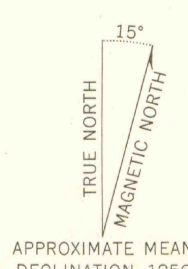


Mapped, edited, and published by the Geological Survey as part of the Department of the Interior program for the development of the Missouri River Basin. Control by USGS and USC&GS. Topography from aerial photographs by multiplex methods. Aerial photographs taken 1952. Field check 1956. Polyconic projection. 1927 North American datum. 10,000-foot grid based on Colorado coordinate system, north zone. 1000-meter Universal Transverse Mercator grid ticks, zone 13, shown in blue. Land lines are omitted in T. 3, 4, and 5 N., R. 77 W., and T. 3 and 5 N., R. 78 W., because of insufficient data. All recovered corners are shown. Unchecked elevations are shown in brown.



ROAD CLASSIFICATION
Medium-duty ——— Light-duty ———
Unimproved dirt - - - - - State Route ○

OFFICE COPY
LIBRARY USE ONLY

RADIAL MOUNTAIN, COLO.
N4015-W10600/7.5

1956



AUG 20 1997

REC. MAP ROOM
ARTIF. LAKES LIBRARY
COLORADO SCHOOL OF MINES
MAP ROOM

C. 2