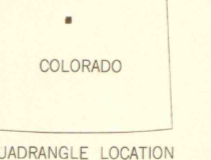
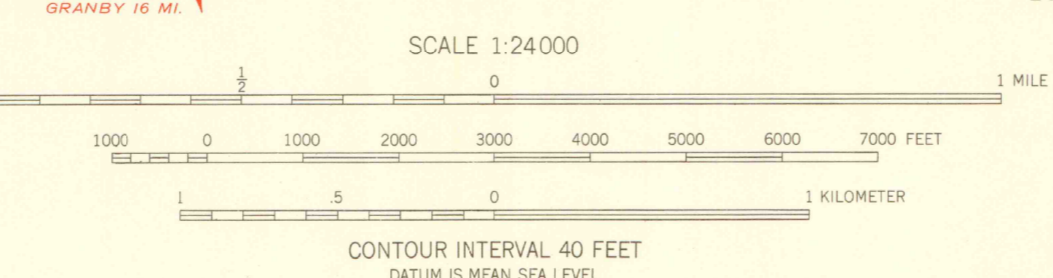
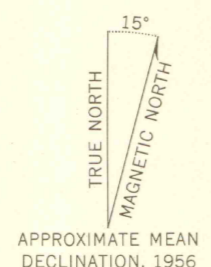




Mapped, edited, and published by the Geological Survey as part of the Department of the Interior program for the development of the Missouri River Basin

Control by USGS and USC&GS
Topography from aerial photographs by multiplex methods
Aerial photographs taken 1952. Field check 1956
Polyconic projection. 1927 North American datum
10,000-foot grid based on Colorado coordinate system, north zone
1000-meter Universal Transverse Mercator grid ticks, zone 13, shown in blue

Land lines are omitted in T. 3, 4, and 5 N., R. 77 W., and T. 3 and 5 N., R. 78 W. because of insufficient data
All recovered corners are shown
Unchecked elevations are shown in brown



ROAD CLASSIFICATION
Medium-duty ——— Light-duty ———
Unimproved dirt = = = = =
State Route ○

RADIAL MOUNTAIN, COLO.
N4015—W10600/7.5

1956

THIS MAP COMPLIES WITH NATIONAL MAP ACCURACY STANDARDS
FOR SALE BY U.S. GEOLOGICAL SURVEY, DENVER 2, COLORADO OR WASHINGTON 25, D.C.
A FOLDER DESCRIBING TOPOGRAPHIC MAPS AND SYMBOLS IS AVAILABLE ON REQUEST

OCT 15 1956
MAP ROOM
ARTHUR LAKES LIBRARY
COLORADO SCHOOL OF MINES

OFFICE COPY
LIBRARY USE ONLY
3701
C222
S24
U5