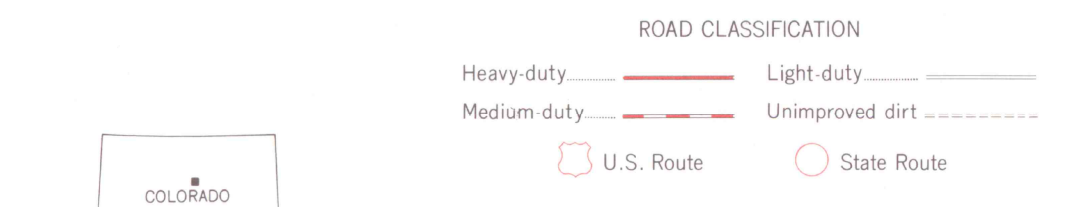
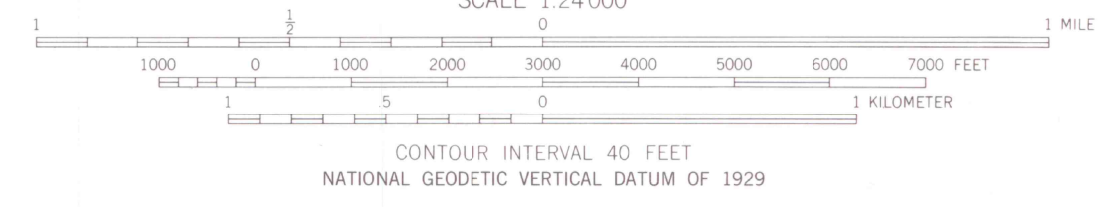
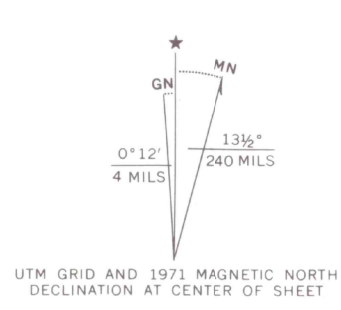


Mapped, edited, and published by the Geological Survey
Control by USGS and USC&GS
Topography by photogrammetric methods from aerial photographs taken 1964. Field checked 1965. Supersedes map dated 1942
Polyconic projection. 1927 North American Datum
10,000-foot grid based on Colorado coordinate system, central zone
1000-meter Universal Transverse Mercator grid ticks, zone 13, shown in blue
Fine red dashed lines indicate selected fence lines
Revisions shown in purple compiled from aerial photographs taken 1971. This information not field checked
To place on the predicted North American Datum 1983 move the projection lines 5 meters north and 48 meters east as shown by dashed corner ticks



THIS MAP COMPLIES WITH NATIONAL MAP ACCURACY STANDARDS
FOR SALE BY U. S. GEOLOGICAL SURVEY, DENVER, COLORADO 80225, OR RESTON, VIRGINIA 22082
A FOLDER DESCRIBING TOPOGRAPHIC MAPS AND SYMBOLS IS AVAILABLE ON REQUEST

Map photoinspected 1976
No major culture or drainage changes observed

RALSTON BUTTES, COLO.
39105-G3-TF-024
1965
PHOTOREVISED 1971
DMA 4963 IV SE-SERIES V877
PHOTOINSPECTED 1976

HOLLIBAR MOUNTAIN ENGINEERING
11355 WEST 6th AVENUE
LAKEWOOD, COLORADO 80215
TELEPHONE (303) 238-7511

G 3700
24
G4
MAP ROOM