

ADVANCE PROOF
SUBJECT TO CORRECTION
SCALE 1:24,000
F

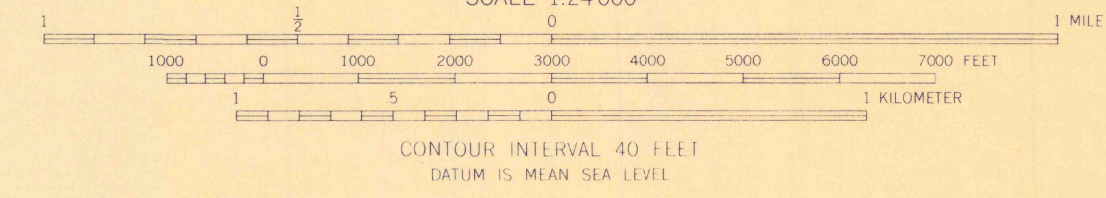
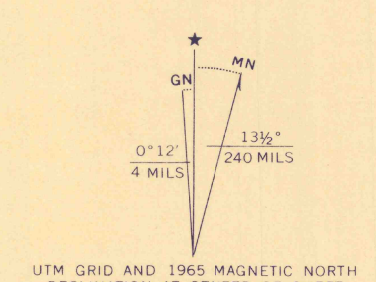
UNITED STATES
DEPARTMENT OF THE INTERIOR
GEOLOGICAL SURVEY

RALSTON BUTTES QUADRANGLE
COLORADO-JEFFERSON CO.
7.5 MINUTE SERIES (TOPOGRAPHIC)

1943 1st Ed.
LOUISVILLE




Maped, edited, and published by the Geological Survey
Revised in cooperation with Inter-County Regional
Planning Commission
Control by USGS and USC&GS
Topography by photogrammetric methods from aerial photographs
taken 1964. Field checked 1965. Supersedes map dated 1948.
Polyconic projection. 1927 North American datum.
10,000-foot grid based on Colorado coordinate system, central zone
1000-meter Universal Transverse Mercator grid ticks,
zone 13, shown in blue.
Fine red dashed lines indicate selected fence lines.



EVERGREEN
SCALE 1:24,000

CONTOUR INTERVAL 40 FEET
DATUM IS MEAN SEA LEVEL



ROAD CLASSIFICATION

Heavy-duty	Light-duty
Medium-duty	Unimproved dirt
U.S. Route	State Route

THIS MAP COMPLIES WITH NATIONAL MAP ACCURACY STANDARDS
FOR SALE BY U.S. GEOLOGICAL SURVEY, DENVER, COLORADO 80225, OR WASHINGTON, D.C. 20242
A FOLDER DESCRIBING TOPOGRAPHIC MAPS AND SYMBOLS IS AVAILABLE ON REQUEST

NOTE

This proof is sent to you for your review and comment.
If you observe errors or have suggestions please make
notations on the back of the map, sign and return one
copy within 15 days.

RALSTON BUTTES, COLO.
N3945-W10515/7.5
1965
AMS 4965 IV SE-SERIES V677

RETURN TO
ROCKY MOUNTAIN REGION ENGINEER
U.S. GEOLOGICAL SURVEY
FEDERAL CENTER, DENVER, COLORADO, 80225

Signature
Title
Organization

formerly
Ralston Buttes, Colo. 1 (V)
G-3
Navy