

Mapped, edited, and published by the Geological Survey

Control by USGS and USC&GS

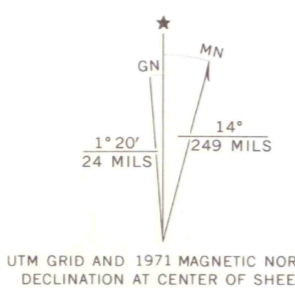
Topography by photogrammetric methods from aerial photographs taken 1970. Field checked 1971

Projection and 10,000-foot grid ticks: Colorado coordinate system, north zone (Lambert conformal conic) 1000-meter Universal Transverse Mercator grid ticks, zone 13, shown in blue. 1927 North American datum

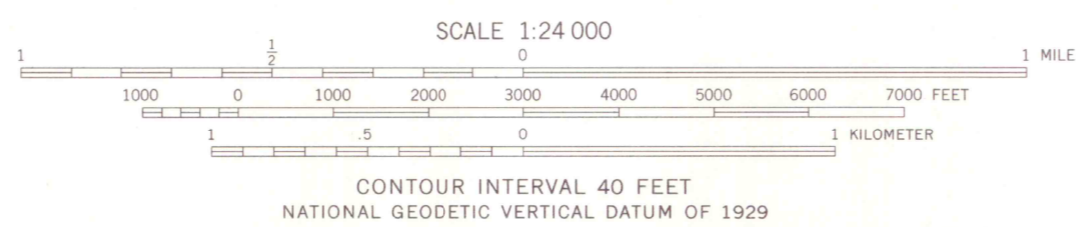
Fine red dashed lines indicate selected fence lines

Map photoinspected 1973

No major culture or drainage changes observed




UTM GRID AND 1971 MAGNETIC NORTH DECLINATION AT CENTER OF SHEET



THIS MAP COMPLIES WITH NATIONAL MAP ACCURACY STANDARDS
FOR SALE BY U.S. GEOLOGICAL SURVEY, DENVER, COLORADO 80225, OR RESTON, VIRGINIA 22092
A FOLDER DESCRIBING TOPOGRAPHIC MAPS AND SYMBOLS IS AVAILABLE ON REQUEST

OFFICE COPY



QUADRANGLE LOCATION

ROAD CLASSIFICATION	
Primary highway, hard surface	Light-duty road, hard or improved surface
Secondary highway, hard surface	Unimproved road
Interstate Route	U. S. Route
	State Route

RATTLESNAKE BUTTE, COLO.

LIBRARY USE ONLY

N4015—W10700/7.5

1971

PHOTOINSPECTED 1973

AMS 4564 1 SE—SERIES V877



ARTHUR LAKES LIBRARY
MAP ROOM

SEP 28 1991

G

C222
s24
U5

Pinewood Lake