


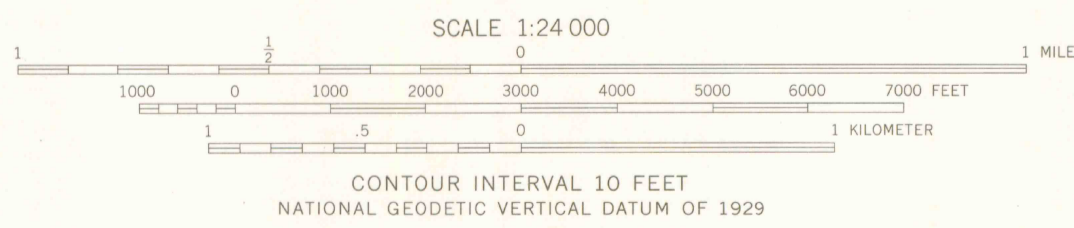
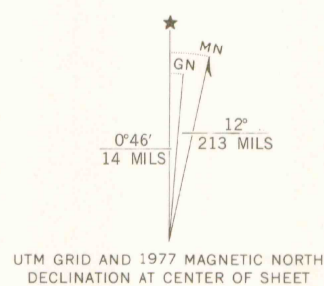
± 19.21/3:071/R 267

UNITED STATES
DEPARTMENT OF THE INTERIOR
GEOLOGICAL SURVEY

RAYMER NE QUADRANGLE
COLORADO—WELD CO.
7.5 MINUTE SERIES (TOPOGRAPHIC)



Mapped, edited, and published by the Geological Survey
Control by USGS and NOS/NOAA
Topography by photogrammetric methods from aerial photographs
taken 1973. Field checked 1974. Map edited 1977
Projection and 10,000-foot grid ticks: Colorado
coordinate system, north zone (Lambert conformal conic)
1000-meter Universal Transverse Mercator grid ticks,
zone 13, shown in blue. 1927 North American datum
Fine red dashed lines indicate selected fence lines



ROAD CLASSIFICATION
Primary highway, hard surface
Secondary highway, hard surface
Light-duty road, hard or improved surface
Unimproved road
Interstate Route U.S. Route State Route

THIS MAP COMPLIES WITH NATIONAL MAP ACCURACY STANDARDS
FOR SALE BY U.S. GEOLOGICAL SURVEY, DENVER, COLORADO 80225, OR RESTON, VIRGINIA 22092
A FOLDER DESCRIBING TOPOGRAPHIC MAPS AND SYMBOLS IS AVAILABLE ON REQUEST

RAYMER NE, COLO.
N4037.5-W10345/7.5
1977

AMS 5265 III NE—SERIES V877

SEP 13 1978

SOUTHWEST MISSOURI STATE
UNIVERSITY LIBRARY
U.S. DEPOSITORY COPY

NOV 25 2003

ARTHUR LAKES LIBRARY
COLORADO SCHOOL OF MINES

G 3700
s24
.G4
MAP ROOM
s24

G-4310/cis/R267er-NE/24/±19.21/3/1977