
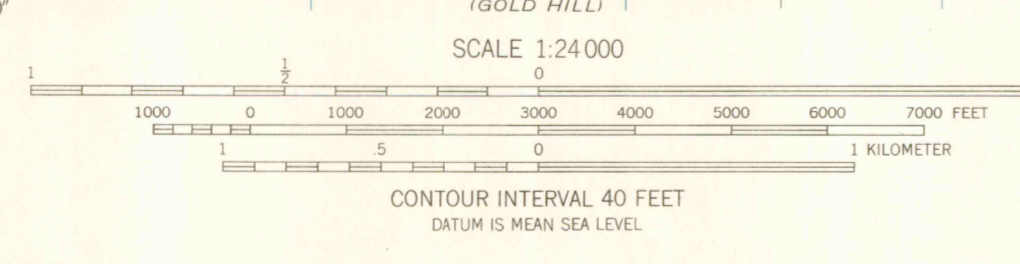



DUP



Mapped, edited, and published by the Geological Survey as part of the Department of the Interior program for the development of the Missouri River Basin Control by USGS and USC&GS  
Topography from aerial photographs by photogrammetric methods  
Aerial photographs taken 1953. Field check 1957  
Polyconic projection. 1927 North American datum  
10,000-foot grid based on Colorado coordinate system, north zone  
1000-meter Universal Transverse Mercator grid ticks, zone 13, shown in blue  
Dashed land lines indicate approximate locations



THIS MAP COMPLIES WITH NATIONAL MAP ACCURACY STANDARDS  
FOR SALE BY U.S. GEOLOGICAL SURVEY, DENVER 25, COLORADO OR WASHINGTON 25, D.C.  
A FOLDER DESCRIBING TOPOGRAPHIC MAPS AND SYMBOLS IS AVAILABLE ON REQUEST



RAYMOND, COLO.  
NW/4 BOULDER 15 QUADRANGLE  
N4075-W10522.5/7.5  
1957

SEP 26 2003  
ASTORIA LIBRARY  
COLORADO SCHOOL OF MINES

G 3700  
s24  
.G4  
MAP ROOM  
G  
4310  
s24

G4310/C13/R268/24/19.0113/1957 C1