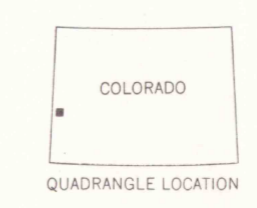
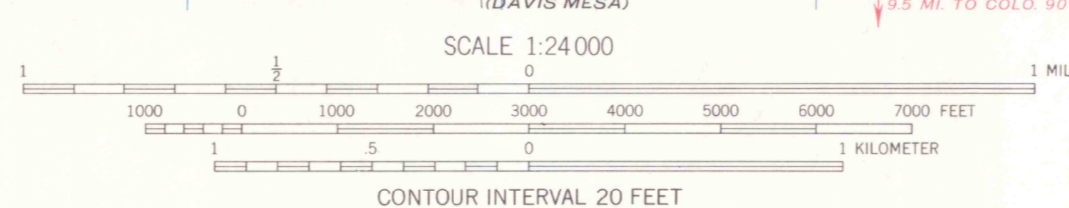
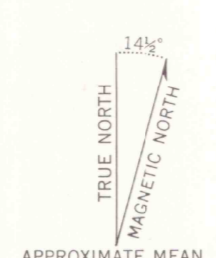




Mapped, edited, and published by the Geological Survey  
Control by USGS and USC&GS  
Topography from aerial photographs by photogrammetric methods  
Aerial photographs taken 1947. Field check 1949. Revised 1960  
Polyconic projection. 1927 North American datum  
10,000-foot grid based on Colorado coordinate system,  
south zone  
1000-meter Universal Transverse Mercator grid ticks,  
zone 12, shown in blue  
Land lines unsurveyed in part of T. 49 N. R. 18 W.



OFFICE COPY  
ROAD CLASSIFICATION  
Medium-duty — Light-duty  
Unimproved dirt — State Route

THIS MAP COMPLIES WITH NATIONAL MAP ACCURACY STANDARDS  
FOR SALE BY U.S. GEOLOGICAL SURVEY, DENVER 25, COLORADO OR WASHINGTON 25, D.C.  
A FOLDER DESCRIBING TOPOGRAPHIC MAPS AND SYMBOLS IS AVAILABLE ON REQUEST

RED CANYON, COLO.  
NE/4 PARADOX 15' QUADRANGLE  
N3822.5-W10845/7.5  
1960

U.S. GOVERNMENT  
PRINTING OFFICE  
JAN 21 1962  
LIBRARY USE ONLY