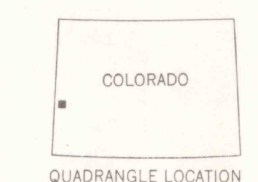
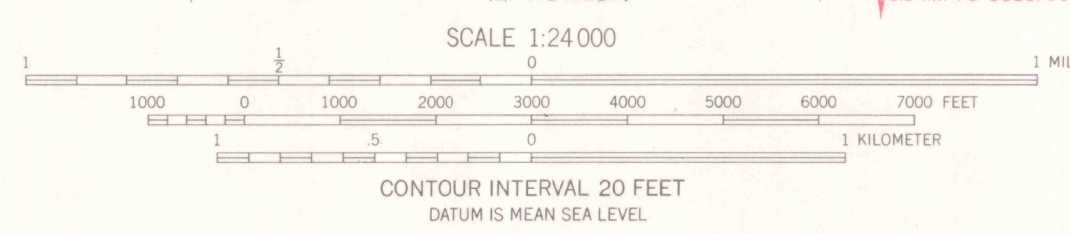
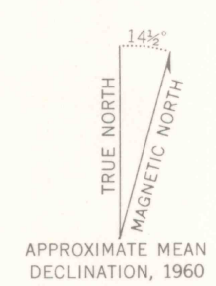


Mapped, edited, and published by the Geological Survey
Control by USGS and USC&GS
Topography from aerial photographs by photogrammetric methods
Aerial photographs taken 1947. Field check 1949. Revised 1960
Polyconic projection. 1927 North American datum
10,000-foot grid based on Colorado coordinate system,
south zone
1000-meter Universal Transverse Mercator grid ticks,
zone 12, shown in blue
Land lines unsurveyed in part of T. 49 N. R. 18 W.



ROAD CLASSIFICATION
Medium-duty — Light-duty
Unimproved dirt —
State Route

THIS MAP COMPLIES WITH NATIONAL MAP ACCURACY STANDARDS
FOR SALE BY U.S. GEOLOGICAL SURVEY, DENVER 25, COLORADO OR WASHINGTON 25, D. C.
A FOLDER DESCRIBING TOPOGRAPHIC MAPS AND SYMBOLS IS AVAILABLE ON REQUEST

OFFICE COPY
Rocky Mtn. District

RED CANYON, COLO.
NE/4 PARADOX 15' QUADRANGLE
N3822.5-W10845/7.5
1960



FEB 10 1968
MAP ROOM
ARTHUR LAKES LIBRARY
OFFICE COPY
LIBRARY USE ONLY

G
3701
C222
S24
U5