
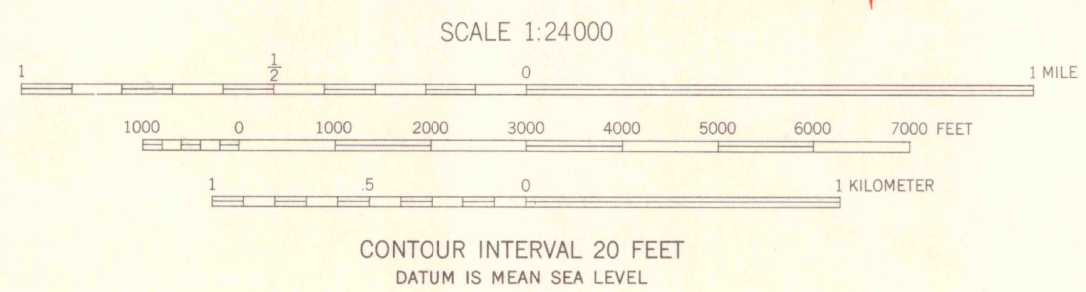





Map, edited, and published by the Geological Survey
Control by USGS and USC&GS
Topography from aerial photographs by multiplex methods
Aerial photographs taken September 1947. Field check 1949
Polyconic projection, 1927 North American datum
10,000-foot grid based on Colorado coordinate system,
south zone and central zone
Dashed land lines indicate approximate location
Land lines unsurveyed in part of T. 49 N.-R. 18 W.
Land lines omitted in part of T. 48 N.-R. 17 W.,
and T. 48 N.-R. 18 W., because of insufficient data
Unchecked elevations shown in brown



MAP ROOM
ARTHUR LAKES LIBRARY
COLORADO SCHOOL OF MINES

ROAD CLASSIFICATION

HARD-SURFACE ALL WEATHER ROADS	DRY WEATHER ROADS
Heavy-duty 4 LANE LANE	Improved dirt
Medium-duty 4 LANE LANE	Unimproved dirt
Loose-surface graded or narrow hard-surface	
U. S. Route	State Route

RED CANYON, COLO.
N3822.5-W10845/7.5

1949

OFFICE COPY U5

LIBRARY USE ONLY

DEC 18 2007

G 3701
C222
S24
U5