
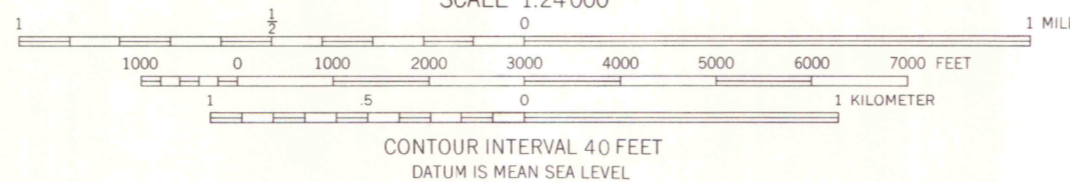
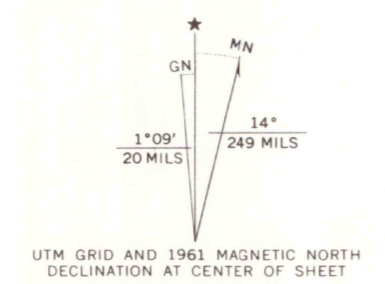


Mapped, edited, and published by the Geological Survey
 Control by USGS and USCGS
 Topography by photogrammetric methods from aerial photographs taken 1960. Field checked 1961.
 Polyconic projection. 1927 North American datum 10,000-foot grid based on Colorado coordinate system, central zone
 1000-meter Universal Transverse Mercator grid ticks, zone 13, shown in blue
 Fine red dashed lines indicate selected fence and field lines where generally visible on aerial photographs. This information is unchecked
 Where omitted, land lines have not been established



ROAD CLASSIFICATION
 Light-duty ———— Unimproved dirt - - - - -

THIS MAP COMPLIES WITH NATIONAL MAP ACCURACY STANDARDS
 FOR SALE BY U.S. GEOLOGICAL SURVEY, DENVER, COLORADO 80225, OR WASHINGTON, D.C. 20242
 A FOLDER DESCRIBING TOPOGRAPHIC MAPS AND SYMBOLS IS AVAILABLE ON REQUEST



RED CREEK, COLO.
 N3922.5-W10645.7.5
 1961
 AMS 4662 IV NE-SERIES V877

SEP 28 1981
 MAP ROOM
 ARTHUR LAKES LIBRARY
 G 3700
 S24
 G4
 MAP ROOM
 U5
 C.1